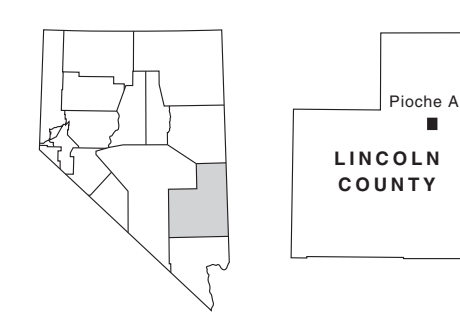
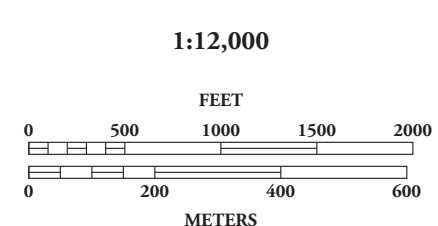
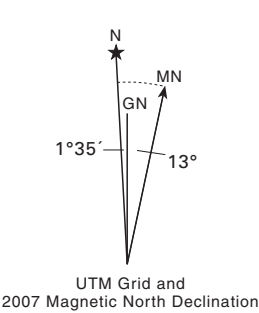


**PIOCHE AREA  
2007**

Population\* 703  
Mean Elevation 6,064'  
\*2006 Nevada State Demographer

Transverse Mercator Projection 1983  
Mount Diablo Base and Meridian  
1,000 Meter Universal Transverse  
Mercator Grid Zone 11  
North American Datum 1983  
Horizontal and vertical control data on  
file at Carson City, Nevada  
Copyright © 2007  
Nevada Department of Transportation  
Orthophoto courtesy of USDA NAIP  
Photography date: 2006

- Freeway, Federal
- Highway, Federal
- Highway, State
- Other Paved Road
- Improved Surface
- Unimproved
- Interchange Number
- Interstate Milepost Marker
- Interstate Milepost Marker (by County)
- US or State Route Milepost Marker (by County)
- NDOT Bridge Number
- Nevada Historical Marker



Prepared by and for sale at:  
**NEVADA DEPARTMENT OF TRANSPORTATION**  
Location Division, Cartography Section  
1263 South Stewart Street, Room 206  
Carson City, Nevada 89712  
In cooperation with the  
**U.S. Department of Transportation**  
**Federal Highway Administration**