

NEVADA'S STATE MAINTAINED HIGHWAYS DESCRIPTIONS, INDEX & MAPS

2008

*NEVADA DEPARTMENT OF TRANSPORTATION
1263 S. STEWART ST.
CARSON CITY, NEVADA 89712*

*PLANNING
ROADWAY SYSTEMS DIVISION
775-888-7179*



January 2008



*Jim Gibbons
Governor*

*IN COOPERATION WITH
US DEPARTMENT OF TRANSPORTATION
FEDERAL HIGHWAY ADMINISTRATION
NEVADA DIVISION*

*Susan Martinovich, P.E.
Director*

NEVADA'S

STATE MAINTAINED HIGHWAYS DESCRIPTIONS, INDEX AND MAPS

PREPARED BY :

NEVADA DEPARTMENT OF TRANSPORTATION
ROADWAY SYSTEMS DIVISION
1263 S STEWART ST., ROOM 105, CARSON CITY, NV 89712
775-888-7179

January 2008

TABLE OF CONTENTS

TABLE OF CONTENTS	I
INTRODUCTION	II
STATE ROUTE NUMBERING	III
STATE ROUTE NUMBERS BY COUNTY/CITY	IV
RURAL/URBAN TOTALS	V
MILEAGE BY COUNTY AND SYSTEM	VI
NDOT MAINTAINED NHS MILEAGE	VII
ACRONYMS AND ABBREVIATIONS	VIII
MAP LEGEND	IX
SECTION I / CROSS INDEX ROUTE LOG	1-87
CARSON CITY	4
Carson City County Total	5
CHURCHILL COUNTY	9
Churchill County Total	10
CLARK COUNTY	16
Clark County Total	19
DOUGLAS COUNTY	24
Douglas County Total	25
ELKO COUNTY	29
Elko County Total	30
ESMERALDA COUNTY	35
Esmeralda County Total	35
EUREKA COUNTY	38
Eureka County Total	38
HUMBOLDT COUNTY	41
Humboldt County Total	42
LANDER COUNTY	46
Lander County Total	46
LINCOLN COUNTY	50
Lincoln County Total	50
LYON COUNTY	55
Lyon County Total	56
MINERAL COUNTY	59
Mineral County Total	59
NYE COUNTY	62
Nye County Total	63
PERSHING COUNTY	67
Pershing County Total	68
STOREY COUNTY	72
Storey County Total	72
WASHOE COUNTY	78
Washoe County Total	80
WHITE PINE COUNTY	85
White Pine County Total	86
SECTION II - STATE HIGHWAY SYSTEMS SUMMARY AND DESCRIPTIONS	88-104
HIGHWAY SYSTEM CROSS REFERENCE	105-113

INTRODUCTION

This document was created to provide the users with a single source reference for the current State System. It contains the official description and mileage for all State maintained routes and is divided into two main sections.

The first section contains a list of Interstate (IR), United States (US), and State Routes (SR) by county and includes beginning and ending points as well as the total length of the route. Also included in this section are Access Roads (AR), Frontage Roads (FR), State Parks (SP), Rest Parks (RP) and Welcome Stations (WS).

The second section contains a summary of the routes and a cross reference linking the current State system to previous route numbers. As changes to the State Maintained Roadway System occur, Roadway Systems will notify the Department through Quarterly System Change Memorandum. Copies of these memo can also be found in our Sharepoint site.

For additional copies of this document please contact the Roadway Systems Division at (775) 888-7447 or for an electronic copy please visit our website at <http://www.nevadadot.com>

STATEWIDE ROUTE NUMBERING

<u>SYSTEM</u>	<u>NUMBER OF ROUTES</u>	<u>ROUTE NUMBERS</u>
INTERSTATE ROUTES (IR)	5	15, 80, 215, 515, 580
UNITED STATES ROUTES (US)	8	6, 50, 50A, 93, 93A, 95, 95A, 395
STATE ROUTES (SR)	202	Routes are listed individually by county on page IV
FRONTAGE ROADS (FR)	176	Routes are listed individually in county sections
Total Number of Routes:	391	

STATE ROUTE NUMBERS BY COUNTY/CITY

<u>COUNTY - CITY</u>	<u>NUMBER OF ROUTES</u>	<u>STATE ROUTE NUMBERS</u>
CARSON CITY	12	28, 429, 511, 512, 513, 516, 518, 520, 525, 529, 530, 531
CHURCHILL	15	115, 116, 117, 118, 119, 120, 121, 361, 715, 718, 720, 722, 723, 726, 839
CLARK	16	146, 147, 156, 157, 158, 159, 160, 161, 163, 164, 165, 168, 169, 170, 171, 739
LV, NLV and HENDERSON	19	562, 564, 573, 574, 578, 579, 582, 589, 592, 593, 594, 595, 596, 599, 602, 604, 610, 612
DOUGLAS	10	028, 088, 206, 207, 208, 705, 756, 757, 759, 760
ELKO	14	221, 223, 225, 226, 227, 228, 229, 230, 231, 232, 233, 278, 766, 767
ELKO CITY	1	535
ESMERALDA	6	264, 265, 266, 267, 773, 774
EUREKA	5	278, 306, 766, 780, 781
HUMBOLDT	11	140, 289, 290, 292, 293, 294, 787, 789, 794, 795, 796
LANDER	6	304, 305, 306, 376, 722, 806
LINCOLN	8	317, 318, 319, 320, 321, 322, 375, 816
LYON	14	208, 338, 339, 340, 341, 342, 427, 822, 823, 824, 825, 827, 828, 829
MINERAL	5	359, 360, 361, 362, 839
NYE	12	160, 267, 318, 361, 372, 373, 374, 375, 376, 377, 379, 844
PERSHING	10	396, 397, 398, 399, 400, 401, 854, 856, 858, 860
STORY	3	341, 342, 655
WASHOE	16	28, 341, 425, 426, 427, 429, 430, 431, 443, 445, 446, 447, 647, 655, 877, 878, 880
RENO, SPARKS	11	646, 648, 650, 651, 653, 660, 663, 667, 668, 671, 673
WHITE PINE	8	318, 487, 488, 490, 892, 893, 894, 895
	202	Total Number of State Routes

RURAL/URBAN TOTALS

<u>SYSTEM</u>	<u>SMALL URBAN</u>	<u>URBANIZED</u>	<u>RURAL</u>	<u>TOTAL</u>
INTERSTATE ROUTES	22.169	82.632	459.450	564.251
US ROUTES	48.099	59.209	1,714.683	1,821.991
STATE ROUTES	110.242	248.444	2,296.243	2,654.929
FRONTAGE ROADS	4.149	17.859	268.470	290.478
STATE PARKS	0.000	0.000	49.957	49.957
TOTALS	184.659	408.144	4,788.803	5,381.606

<u>SMALL URBAN</u>	<u>IR</u>	<u>US</u>	<u>SR</u>	<u>FR</u>	<u>SP</u>	<u>TOTAL</u>
BOULDER CITY	0.000	4.908	0.000	0.000	0.000	4.908
ELKO	7.780	0.000	7.016	0.370	0.000	15.166
FALLON	0.000	14.655	15.245	0.000	0.000	29.900
FERNLEY	7.240	13.794	9.869	3.779	0.000	34.682
GARDNERVILLE	0.000	9.652	7.666	0.000	0.000	17.318
INCLINE	0.000	0.000	8.574	0.000	0.000	8.574
PAHRUMP	0.000	0.000	34.142	0.000	0.000	34.142
LAUGHLIN	0.000	0.000	3.517	0.000	0.000	3.517
SPRING CREEK	0.000	0.000	16.671	0.000	0.000	16.671
WINNEMUCCA	7.149	5.090	7.542	0.000	0.000	19.781
TOTALS	22.169	48.099	110.242	4.149	0.000	184.659

<u>URBANIZED</u>	<u>IR</u>	<u>US</u>	<u>SR</u>	<u>FR</u>	<u>SP</u>	<u>TOTAL</u>
CARSON CITY *	0.000	15.908	22.634	2.802	0.000	41.344
LAS VEGAS	57.371	20.127	165.810	12.425	0.000	255.733
RENO/SPARKS	25.262	19.156	59.941	2.390	0.000	106.749
TOTALS	82.633	55.191	248.385	17.617	0.000	403.767

* Urbanized mileage totals from Douglas & Lyon Counties are included in the Carson City totals

MILEAGE BY COUNTY AND SYSTEM

SYSTEM:	IR	US	SR	FR	SP	TOTAL
<u>COUNTY</u>						
CC	0.000	15.908	26.616	2.802	0.000	45.326
CH	27.707	175.172	121.200	12.256	4.108	340.443
CL	148.401	160.288	380.116	42.891	20.609	752.305
DO	0.000	49.090	54.108	0.000	0.932	104.130
EL	132.774	195.194	330.485	58.458	2.960	719.871
ES	0.000	115.648	121.801	0.000	0.000	237.449
EU	25.704	47.385	111.911	12.575	0.000	197.575
HU	61.384	75.404	187.452	21.599	0.000	345.839
LA	26.970	57.001	166.935	29.390	0.000	280.296
LN	0.000	172.401	175.846	0.000	5.944	354.191
LY	15.911	106.514	110.911	3.779	6.910	244.025
MI	0.000	118.024	87.088	0.000	0.575	205.687
NY	0.000	240.466	312.626	26.421	0.000	579.513
PE	75.090	0.000	69.347	55.282	1.041	200.760
ST	0.625	0.000	13.837	0.000	0.000	14.462
WA	49.686	28.834	242.418	25.025	3.738	349.701
WP	0.000	264.662	142.232	0.000	3.140	410.034
TOTAL	564.251	1,821.991	2,654.929	290.478	49.957	5,381.606

*** INCLUDES 25.350 MILES OF ACCESS ROADS IN NYE COUNTY**

**NDOT MAINTAINED NATIONAL HIGHWAY SYSTEM (NHS) MILEAGE
BY COUNTY AND SYSTEM**

As of December 31, 2006

COUNTY	INTERSTATE	UNITED STATES	STATE ROUTE	TOTAL
CARSON CITY		21.947		21.947
CHURCHILL	29.305	174.782	3.034	207.121
CLARK	147.264	159.404	10.290	316.958
DOUGLAS		49.090	7.867	56.957
ELKO	132.774	141.850		274.624
ESMERALDA		96.780		96.780
EUREKA	25.773	47.385		73.158
HUMBOLDT	61.388	75.408		136.796
LANDER	26.982	56.898		83.880
LINCOLN		50.613	49.420	100.033
LYON	14.880	45.924		60.804
MINERAL		107.471	23.245	130.716
NYE		110.238	38.789	149.027
PERSHING	75.085			75.085
STOREY	0.365			0.365
WASHOE	49.111	38.286	12.995	100.392
WHITE PINE		219.099	22.567	241.666
TOTALS	562.927	1,395.175	168.207	2,126.309

<u>ROUTE ACRONYMS</u>	<u>MEANING</u>	<u>DESCRIPTION ACRONYMS</u>	<u>MEANING</u>
AR	Access Road	NUL	North Urban Limit
ER	Escape Ramp	SUL	South Urban Limit
FR	Frontage Road	WUL	West Urban Limit
IR	Interstate Route	EUL	East Urban Limit
RP	Rest Park	N	North
SP	State Park Road	S	South
SR	State Route	E	East
US	United States Route	W	West
		U	Urban Mileage
		SU	Small Urban Mileage
		Sep	Separation
		RR	Rail Road
		Jct	Junction
		Intg	Interchange
		R/W	Right-Of-Way
		Mtn	Mountain
		Xing	Crossing (Rail Road)
		Ct	Court
		Ln	Lane
		Ft/ft	Feet
		EOP	End of Pavement
		BOP	Beginning of Pavement
		Frwy	Freeway
		Hwy	Highway
		Alt	Alternate

<u>ABBREVIATIONS</u>	<u>COUNTY</u>
CC	Carson City
CH	Churchill
CL	Clark
DO	Douglas
EL	Elko
ES	Esmeralda
EU	Eureka
HU	Humboldt
LA	Lander
LN	Lincoln
LY	Lyon
MN	Mineral
NY	Nye
PE	Pershing
ST	Storey
WA	Washoe
WP	White Pine

MAP LEGEND



CITY/TOWN/SITE



INTERSTATE ROUTES



UNITED STATES ROUTES



STATE ROUTES



**STATE MAINTAINED PORTION
OF THE NATIONAL HIGHWAY
SYSTEM (NHS)**



NON-MAINTAINED ROUTES
FOR REFERENCE USE ONLY



**NON - MAINTAINED PORTION
OF THE NATIONAL HIGHWAY
SYSTEM (NHS)**



PROPOSED ROUTE



MAINTENANCE STATIONS
(MANNED ONLY)



**MAINTENANCE DISTRICT
BOUNDARIES**

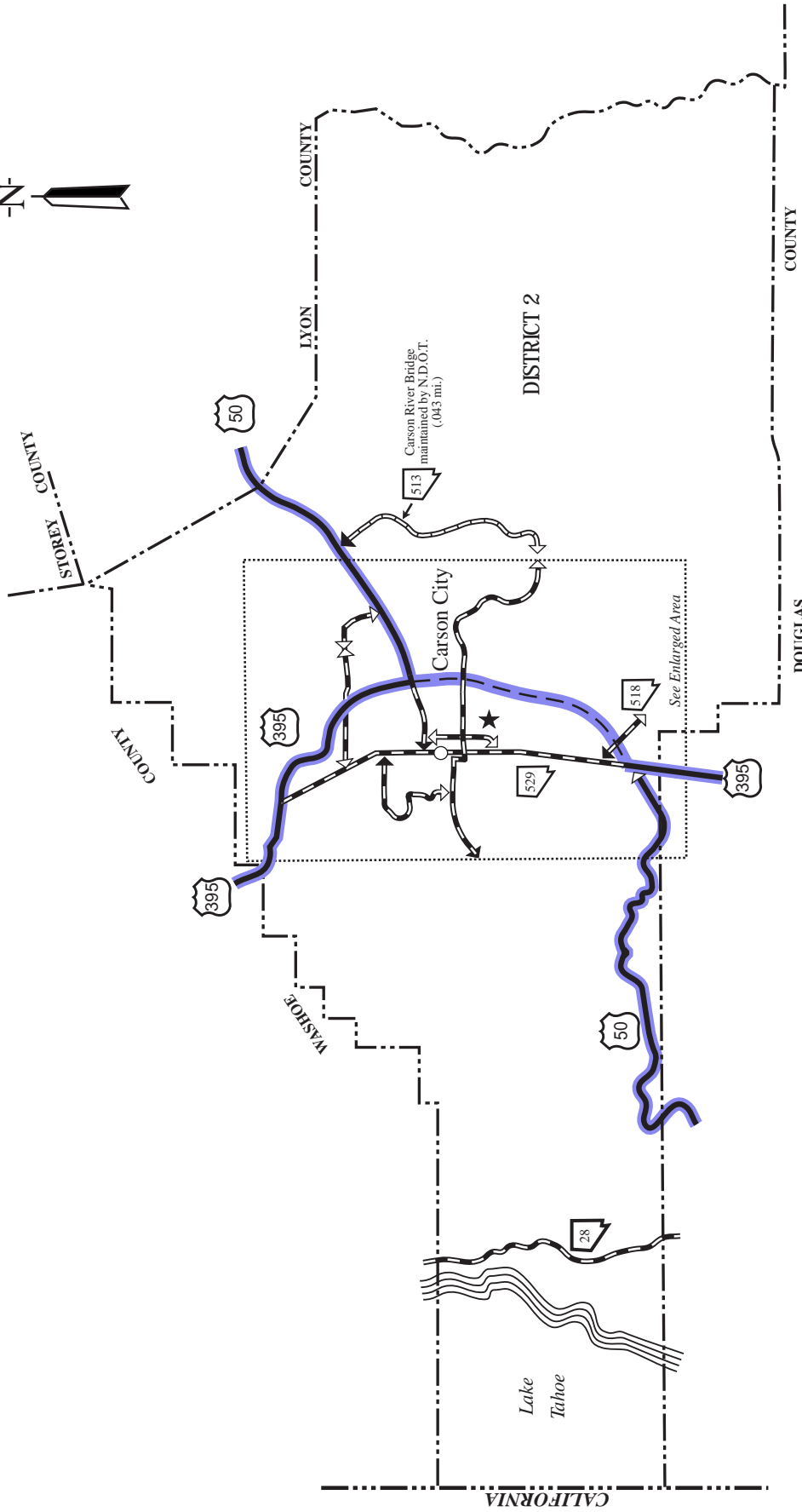


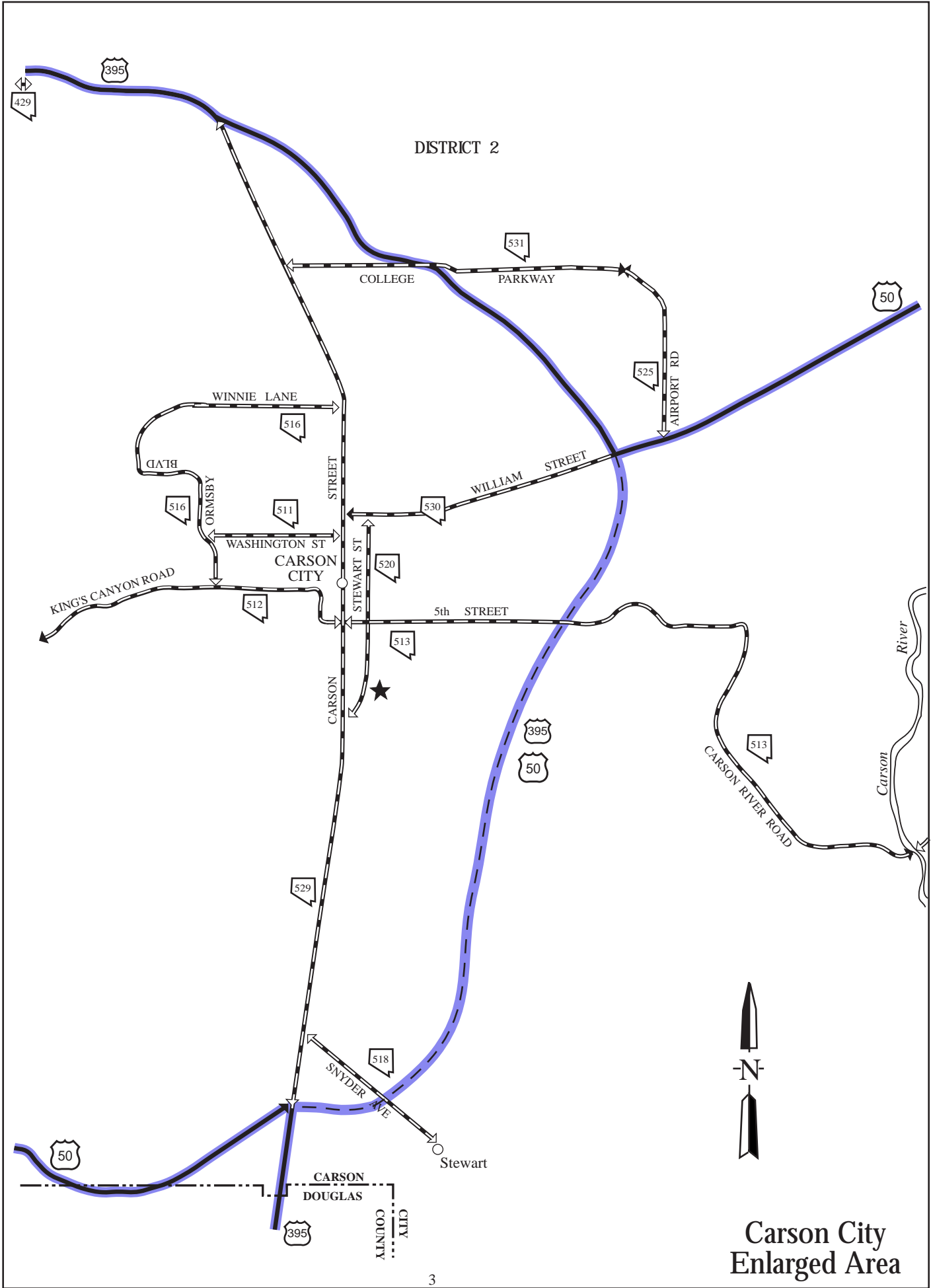
AREAS OF ENLARGEMENT

NOTE: MAPS NOT TO SCALE

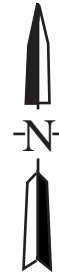
SECTION I

CROSS INDEX ROUTE LOG





DISTRICT 2



Carson City
Enlarged Area

CARSON CITY

<u>NEW SYSTEM & TERMINI</u>		<u>LENGTH</u>
<u>US50</u>		
DO/CC County Line East to CC/DO County Line	U	6.198
DO/CC County Line East to US395	U	0.896
US395 to the CC/LY County Line	U	<u>4.129</u>
		11.223
<u>US395</u>		
DO/CC County Line to the Jct of US50/SR529	U	0.328
Jct of US50/SR529 to the Jct of US50/SR530/Williams St (Proposed Mileage Under Construction)	U	4.926
Jct of US50/SR530 to the CC/WA County Line	U	<u>4.357</u>
		9.611
<hr/>		
<u>SR28 - North Shore Rd (Lake Tahoe)</u>		
DO County Line to WA County Line		<u>3.950</u>
		3.950
<u>SR429 - Bowers Mansion Rd</u>		
Hobart Rd at Lakeview Estates to WA County Line		<u>0.032</u>
		0.032
<u>SR511 - W Washington St</u>		
West Ormsby Blvd to SR529/N Carson St	U	<u>0.808</u>
		0.808
<u>SR512 - W King St, S Division St & W 5th St</u>		
Kings Canyon Creek to SR516/ W Ormsby Blvd	U	1.375
SR516/W Ormsby Blvd to S Division (on King St)	U	0.590
S Division St. from W King St to W 5th St	U	0.178
W 5th St to S Carson St. **	U	<u>0.139</u>
		2.282
<u>SR513 - East 5th St, Carson River Rd & Deer Run Rd</u>		
S Carson St. to Edmonds Dr.	U	2.171
Edmonds Dr. to Lloyds Bridge (on Carson River Rd)	U	2.297
Lloyds Bridge to 1,050 feet North of Lloyds Bridge	U	<u>0.249</u>
		4.717
Carson River Bridge on Deer Run Rd	U	0.043

* Proposed - Under Construction

** Previously a section of SR513

CARSON CITY (CONT)

<u>NEW SYSTEM & TERMINI</u>		<u>LENGTH</u>
<u>SR516 - W Ormsby Blvd/Winnie Ln</u> W King St to SR529/N Carson St	U	<u>2.452</u> 2.452
<u>SR518 - Snyder Ave</u> SR529/S Carson St to Jacobsen Way	U	<u>1.017</u> 1.017
<u>SR520 - Stewart St</u> SR529/S Carson St to SR530/E William St	U	<u>1.227</u> 1.227
<u>SR525 - Airport Rd/College Pkwy</u> US50 to SR531/E College Parkway at Jct of Lompa Ln	U	<u>1.323</u> 1.323
<u>SR529 - Carson St</u> US50/US395 from Spooner Jct to end of gore at the Northbound onramp (US395 control of access) 0.265 miles N of Arrowhead Dr	U	<u>5.656</u> 5.656
<u>SR530 - William St</u> SR529/N Carson St to US395	U	<u>1.464</u> 1.464
<u>SR531 - College Parkway</u> SR529/N Carson St to SR525/College Pkwy-Airport Rd at Jct of Lompa Ln	U	<u>1.645</u> 1.645

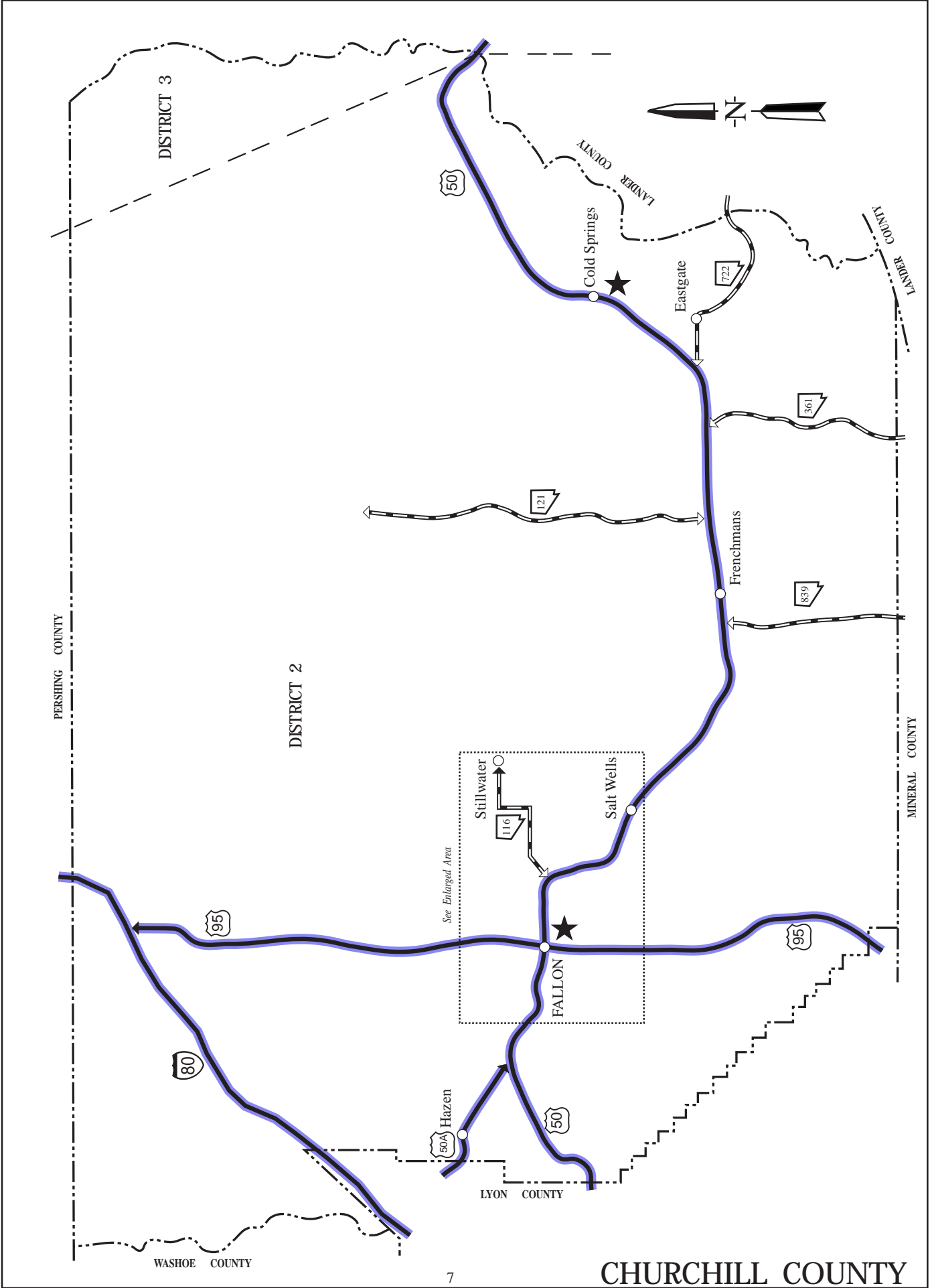
Carson City County Totals

US	15.908
SR	26.616
FR	<u>2.802</u>
	45.326

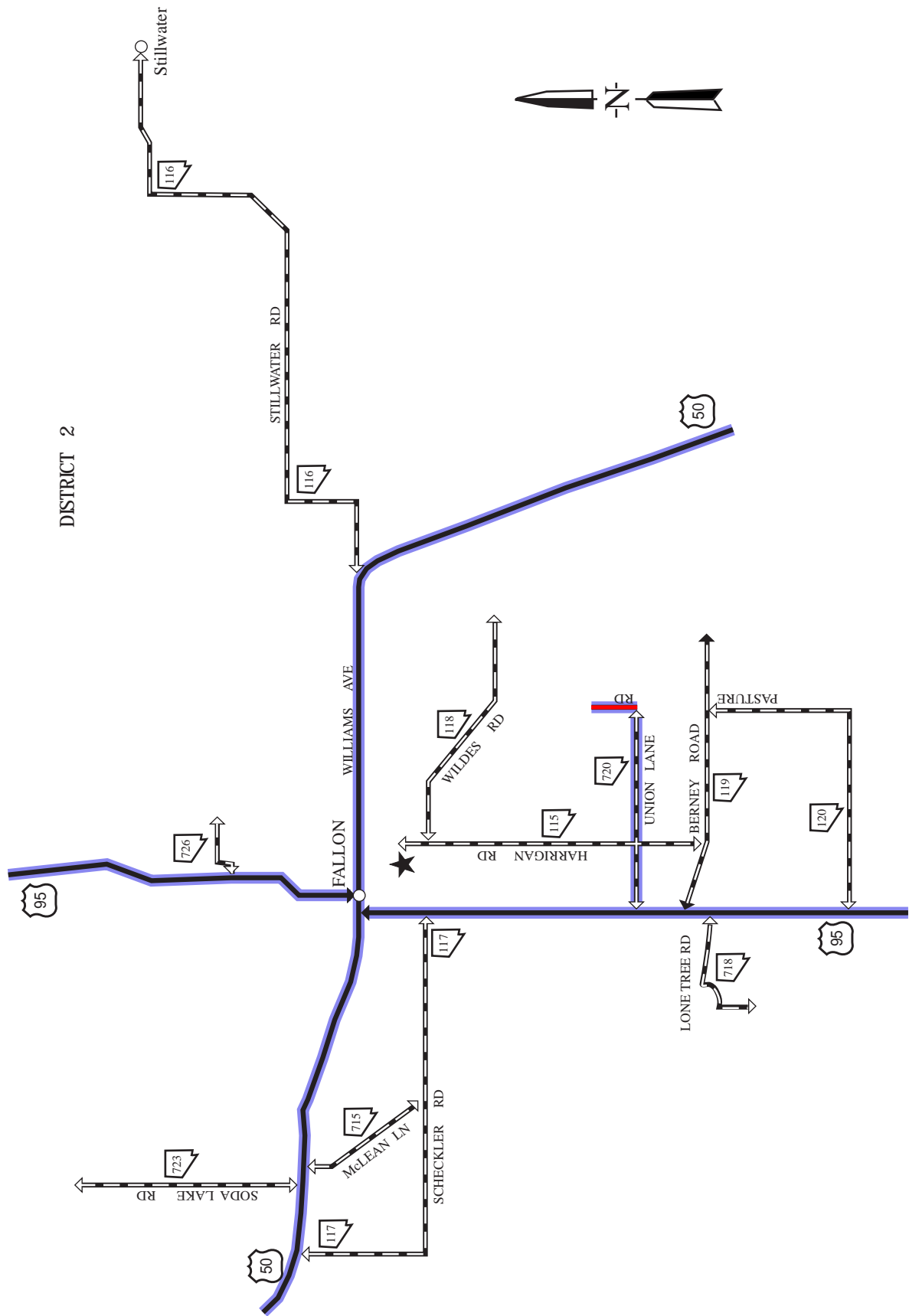
CARSON CITY (CONT)

SYSTEM / ROUTE	DESCRIPTION		MILEAGE
<u>ESCAPE Ramps</u>			
ERCC21	Escape Ramp on US50, 4.700 miles West of Jct US395		
ERCC22	Escape Ramp on US50, .800 miles West of Jct US395		
<u>FRONTAGE ROADS</u>			
FRCC01	Segment 1: 0.096 miles South of Lupin Dr, East side of SR529/S Carson St to Snyder Ave	U	0.776
	Segment 2: Roventini Way to Clearview Dr	U	0.074
	Segment 3: East of SR529/S Carson St past Koontz Ln/Moses Ave to SR529/S Carson St near Sonoma	U	<u>0.519</u>
			1.369
FRCC04	Little Lane from SR520/S Stewart St to S Roop St	U	0.178
	Oregon St (no longer a through lane) from Little Lane to S Roop St	U	<u>0.326</u>
			0.504
FRCC05	Wright Way from SR520/S Stewart St to Oregon St	U	<u>0.129</u>
			0.129
FRCC06	Junction Dr from the state material deposit S of Cochise St to W Overland St	U	<u>0.800</u>
			0.800
FRTOTAL			2.802

U = Urban Mileage



DISTRICT 2



CHURCHILL COUNTY

<u>NEW SYSTEM & TERMINI</u>	<u>LENGTH</u>
<u>IR80</u> LY/CH County Line to CH/PE County Line	<u>27.707</u> 27.707
<hr/>	
<u>US50</u> LY/CH line to Trento Ln WUL Fallon/Trento Ln to Rio Vista St EUL Fallon/Rio ViSta St to CH/LA County Line	 SU 13.080 8.671 <u>85.094</u> 106.845
<u>US50A</u> LY/CH County Line to Leeteville Jct at US50	 <u>9.291</u> 9.291
<u>US95</u> LY/CH County Line to SR720/Union Ln SR720/Union Ln to US50 US50 to Bafford Ln Bafford Ln to IR80, Ramps 3 and 4	 SU 22.040 4.013 SU 1.971 <u>31.012</u> 59.036
<hr/>	
<u>SR115 - Harrigan Rd</u> SR119/Berney Rd to SR720/Union Ln SR720/Union Ln to Stillwater Ave	 SU 1.000 <u>3.822</u> 4.822
<u>SR116 - Stillwater Rd</u> US50 to 10.488 miles East near Stillwater	 <u>10.488</u> 10.488
<u>SR117 - Sheckler Rd</u> US50 to US95/Taylor St	 SU 6.914 6.914
<u>SR118 - Wildes Rd</u> SR115/Harrigan Rd to .010 miles East of Pasture Rd .010 miles East of Pasture Rd to 1.140 miles East of Pasture Rd @ pavement change	 SU 2.345 <u>1.130</u> 3.475
<u>SR119 - Berney Rd</u> US95to Beach Rd	 <u>4.137</u> 4.137
<u>SR120 - Pasture Rd</u> US95to SR119/Berney Rd	 <u>6.260</u> 6.260
<u>SR121 - Dixie Valley Rd</u> US50 to Settlement Rd	 <u>26.951</u> 26.951
<u>SR361 - Gabbs Valley Rd</u> MI/CH County Line to US50	 <u>15.690</u> 15.690

CHURCHILL COUNTY (CONT.)

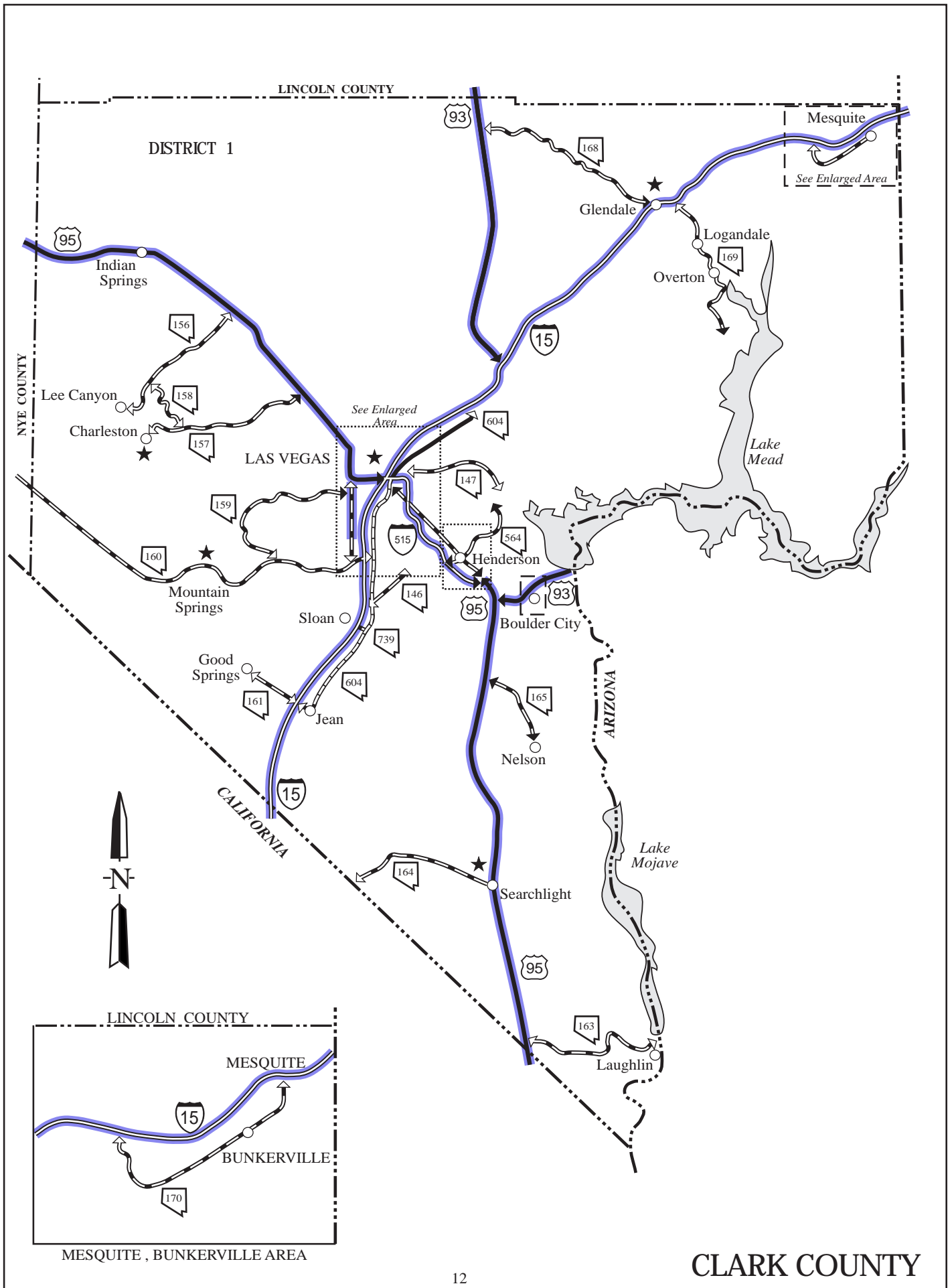
<u>NEW SYSTEM & TERMINI</u>		<u>LENGTH</u>
<u>SR715 - McLean Ln</u>		
SR117/Sheckler Rd to US50	SU	<u>2.135</u>
		2.135
<u>SR718 - Curry Rd. & Lone Tree Rd.</u>		
Beginning of pavement to Lone Tree Rd		0.800
Curry Rd to US95		<u>2.103</u>
		2.903
<u>SR720 - Union Ln</u>		
US95 to Pasture Rd	SU	<u>3.016</u>
		3.016
<u>SR722 - Carroll Summit Rd</u>		
US50 near Eastgate to CH/LA County Line		<u>16.616</u>
		16.616
<u>SR723 - Soda Lake Rd</u>		
US50 to Rice Rd	SU	1.179
Rice Rd to Cox Rd		<u>0.829</u>
		2.008
<u>SR726 - Old River Rd & Bafford Ln</u>		
US95 to 1.866 miles East	SU	<u>1.866</u>
		1.866
<u>SR839 - Nevada Scheelite Mine Rd</u>		
MI/CH County Line to US50		<u>13.919</u>
		13.919

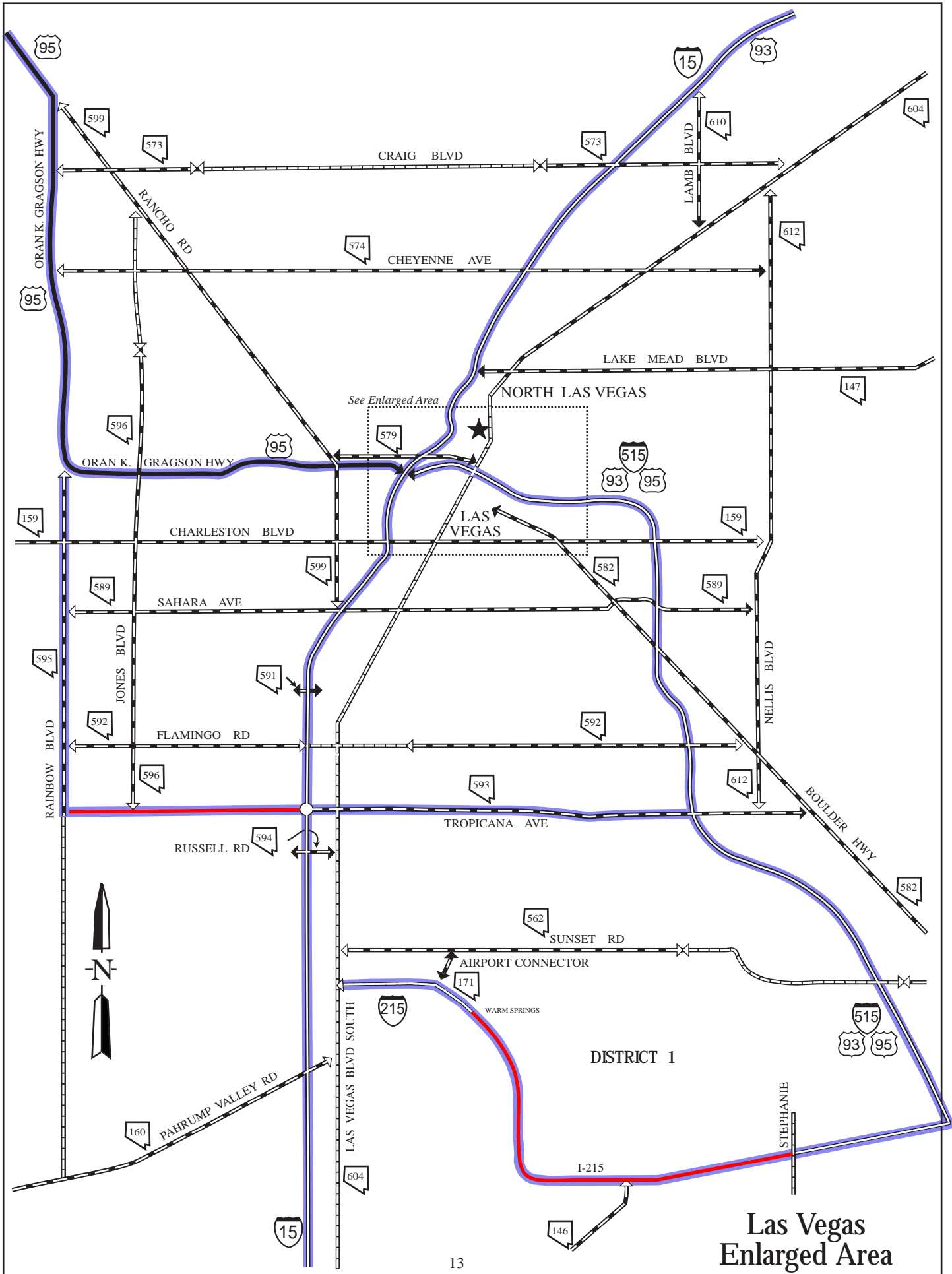
Churchill County Totals

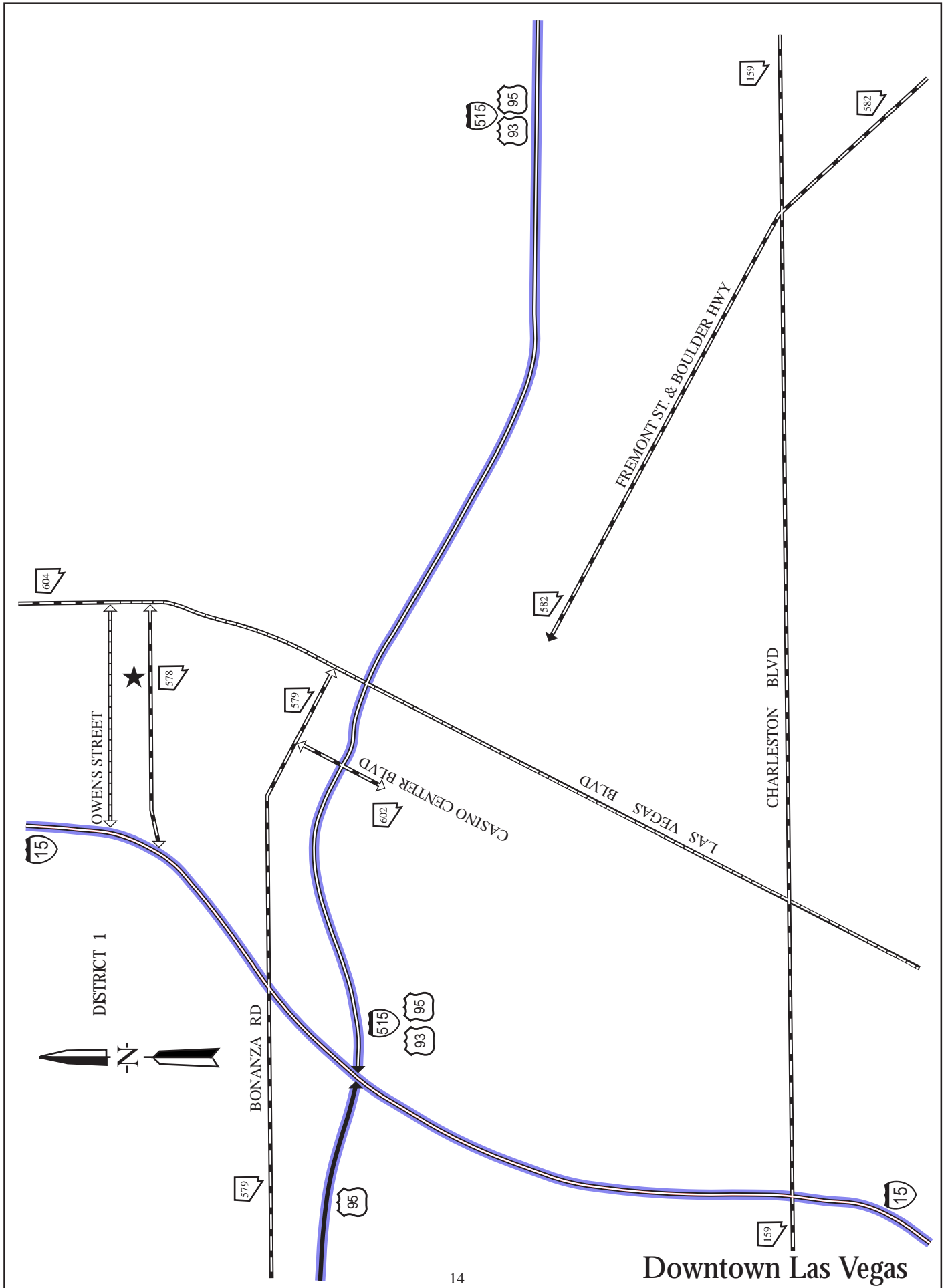
IR	27.707
US	175.172
SR	121.200
FR	12.255
SP	<u>4.108</u>
	340.442

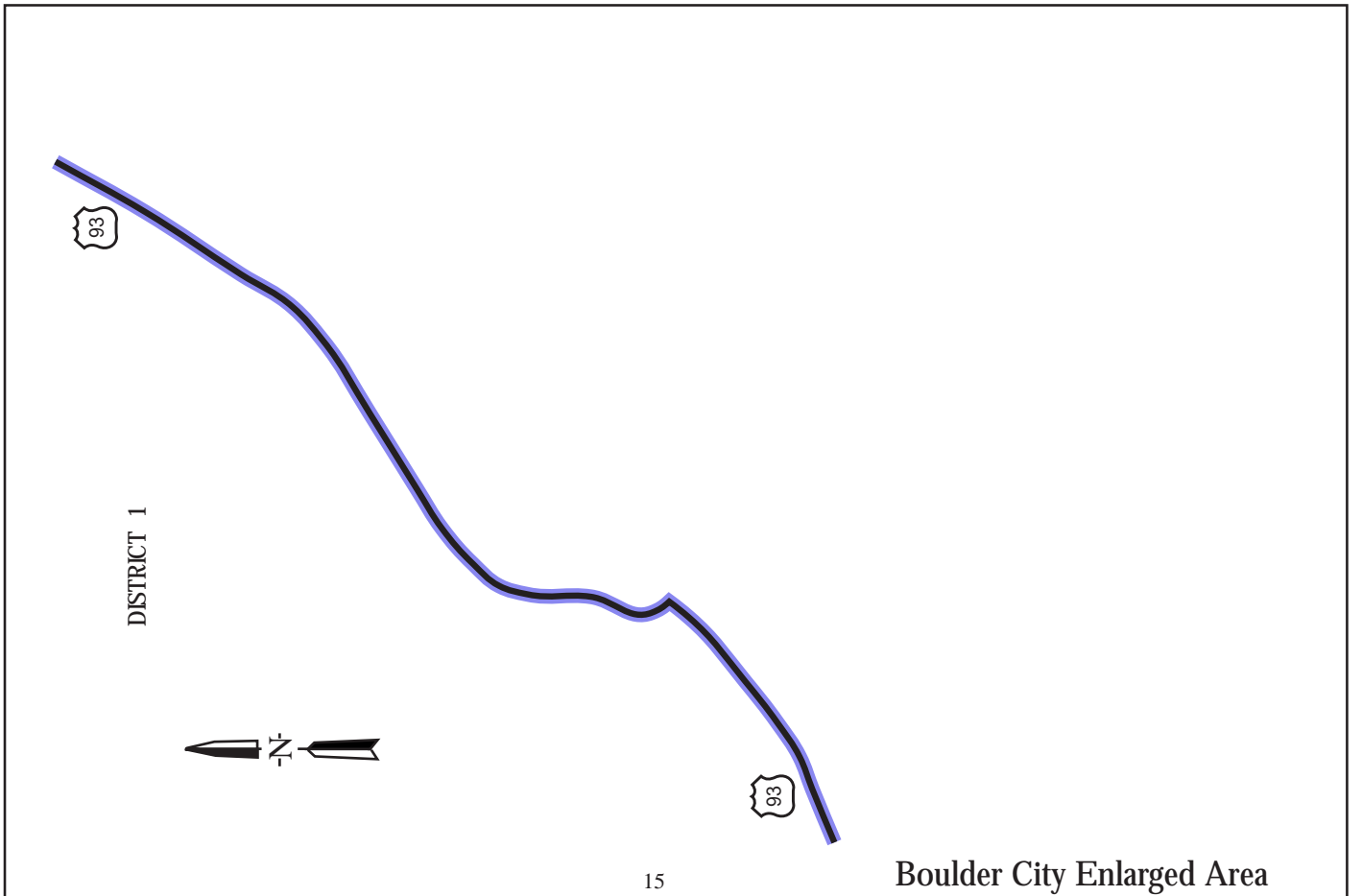
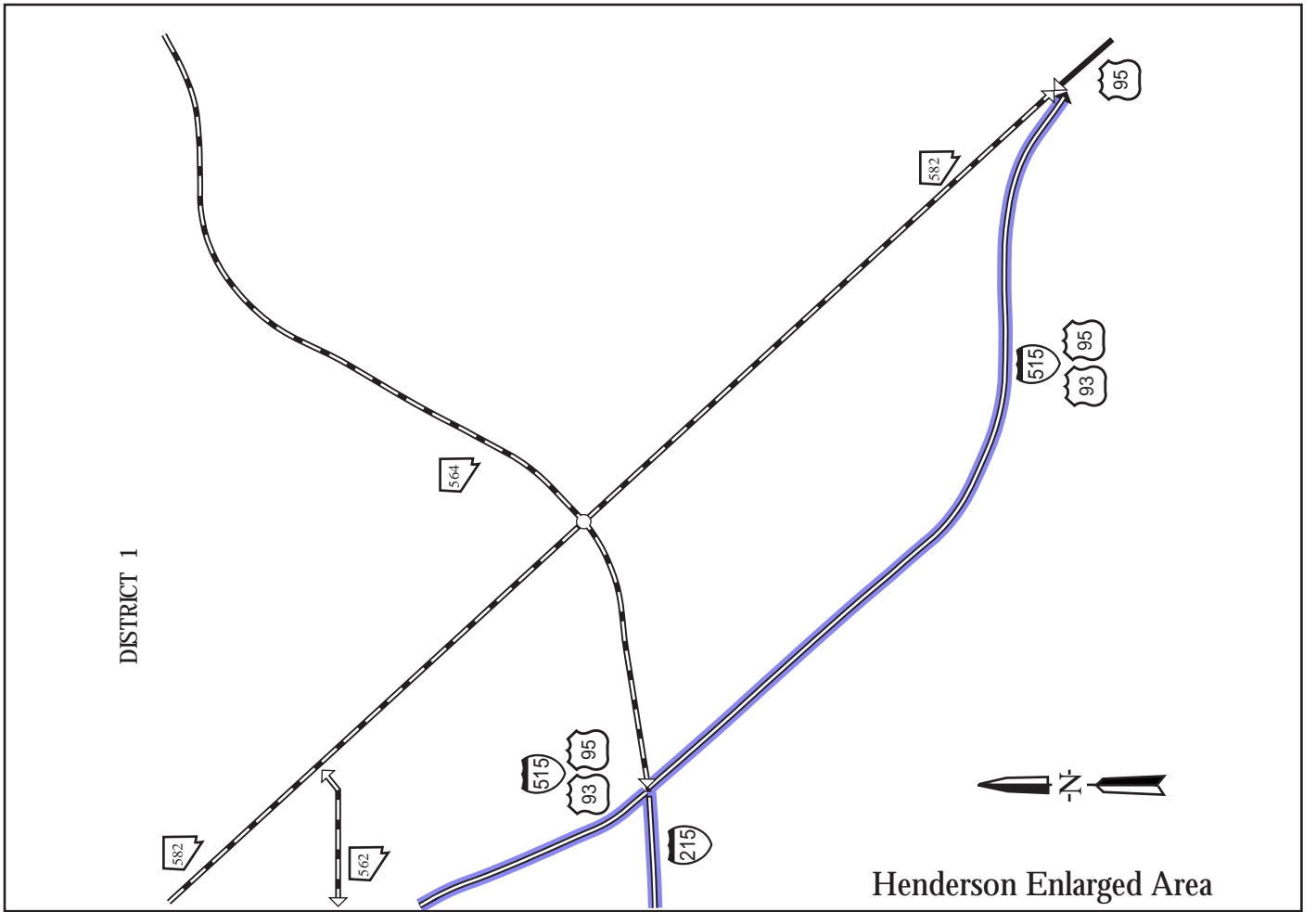
CHURCHILL COUNTY (CONT.)

SYSTEM/ ROUTE	DESCRIPTION	MILEAGE
<u>FRONTAGE ROADS</u>		
FRCH01	FRCH02 North under IR80, Nightingale Intg, Exit #65 to FRCH06	0.281
FRCH02	FRCH02, S side IR80, Nightingale Intg, Exit #65 to FRCH06, N side IR80	6.132
FRCH03	2.554 miles W of CH/PE County Line, N side IR80, Miriam Grade Sep to CH/PE County Line, S side of IR80	2.554
FRCH04	R/W post & monument North side of IR80, Toy Grade Sep, Toulon Intg, Exit #93 to CH/PE County Line N side of IR80	0.610
FRCH06	0.039 miles W of FRCH01, N side IR80, Nightingale Intg, Exit 65 to 2.444 miles E of FRCH 01 at R/W monument/EOP, N side of IR80	2.483
FRCH07	0.011 miles S of Ramps 1 & 2 at Cattleguard, S side of IR80, Jessup Intg, Exit #78 to 0.011 miles N of Ramps 3 & 4 at Cattleguard, N side of IR80	0.195
FR TOTAL		12.255
<u>REST PARK</u>		
RPCH31	At the IR80/US95 Intg (Trinity)	0.000
<u>STATE PARKS</u> <u>LAHONTAN STATE RECREATION AREA</u>		
SPCH15	US50 through loop back to US50	0.160
SPCH16	BOP at bridge to EOP at picnic area # 6	2.078
SPCH16B	Main park road through loop to main road through sanitation dump loop	0.400
SPCH17	US50 through sanitation loop and turnout back to US50	0.650
SPCH18	Main park road to dam	0.820
SP TOTAL		4.108









CLARK COUNTY

NEW SYSTEM & TERMINI

LENGTH

IR15

CA/NV Stateline to the SUL of Las Vegas		25.430
SUL to NUL of Las Vegas	U	32.719
NUL to the NV/AZ Stateline		<u>65.600</u>
		123.749

IR215

Ramp 1 of IR515 to Stephanie Ln	U	2.211
Warm Springs Intg to IR15	U	<u>2.417</u>
		4.628

IR515

Boulder Hwy at Wagonwheel Intg, Structure I-1471 to Lake Mead Dr	U	5.580
Lake Mead Dr to Tropicana Ave	U	6.286
Tropicana Ave to Boulder Hwy	U	2.548
Boulder Hwy to N Las Vegas Blvd	U	4.617
N Las Vegas Blvd to IR15	U	<u>0.993</u>
		20.024

US93

1.612 miles West of the AZ/NV Stateline to the NUL of Boulder City @ MP 6.00		4.379
NUL Boulder City @ MP 6.00 to the WUL Boulder City at MP 11.00	SU	4.908
WUL of Boulder City @ MP 11.00 to the SUL Las Vegas @ MP 56.50		0.285
SUL of Las Vegas @ MP 56.50 to beginning of IR515 @ Wagonwheel Intg	U	3.419
IR15, Garnet Intg, Ramps 1 & 2 to CL/LN County Line		<u>34.574</u>
		47.565

US95

CA/NV Stateline to US93/US95 Jct		56.247
Spaghetti bowl @ the IR515/IR15 Jct to NUL Las Vegas @ SR157	U	16.708
NUL Las Vegas @ SR157 to the CL/NY County Line		<u>39.768</u>
		112.723

SR146 - Saint Rose Parkway

Southern Highlands Parkway, Ramps 3 & 4 of IR15 to IR215 at Pecos Intg	U	<u>6.673</u>
		6.673

SR147 - E Lake Mead Blvd

Losee Road, Ramps 3 and 4 of IR15 to EUL N Las Vegas	U	7.429
EUL N Las Vegas to N Boundary of the Lake Mead Recreational Area		<u>7.352</u>
		14.781

SR156 - Lee Canyon Rd

Lee Canyon ski area parking lot dead end to US95		<u>17.592</u>
		17.592

SR157 - Kyle Canyon Rd

Charleston Recreational Area - end of loop to WUL N Las Vegas		20.993
WUL N Las Vegas to FRCL24/Sky Point Rd	U	<u>0.445</u>
		21.438

CLARK COUNTY (CONT)

<u>NEW SYSTEM AND TERMINI</u>		<u>LENGTH</u>
<u>SR158 - Deer Creek Rd</u>		
SR157/Charleston Park Rd to SR156/Lee Canyon Rd		<u>8.882</u>
		8.882
<u>SR159 - Blue Diamond / Red Rock Canyon Rd/ Charleston Blvd</u>		
SR160/Pahrump Valley Rd to WUL Las Vegas		14.000
WUL Las Vegas to Nellis Blvd	U	<u>17.003</u>
		31.003
<u>SR160 - Pahrump Valley Rd</u>		
S Las Vegas Blvd to WUL Las Vegas	U	11.038
WUL Las Vegas to Nye County Line		<u>32.336</u>
		43.374
<u>SR161 - Goodsprings Rd</u>		
Goodsprings at S Esmeralda St to IR15, Jean Intg, Ramps 1&2		<u>7.214</u>
		7.214
<u>SR163 - Laughlin Hwy</u>		
US95 to the WUL of Laughlin		15.739
WUL of Laughlin to the NV/AZ Stateline	SU	<u>3.517</u>
		19.256
<u>SR164 - Nipton Rd</u>		
CA-NV Stateline to US95		<u>18.600</u>
		18.600
<u>SR165 - Nelson Rd</u>		
US95 to North end of Nelson		<u>11.002</u>
		11.002
<u>SR168 - Glendale / Moapa Rd</u>		
US93 to IR15, Glendale Intg, Ramps 1 & 2 (not mileposted in cardinal direction)		<u>24.764</u>
		24.764
<u>SR169 - Valley of Fire Rd / Logandale Rd</u>		
North boundary of Lake Mead Recreational Area via Logandale to IR15		
Ramps 3 & 4		<u>18.486</u>
		18.486
<u>SR170 - Bunkerville Rd</u>		
IR15 at Ramp 3, Riverside/Bunkerville Intg to Mesquite Blvd		<u>12.268</u>
		12.268
<u>SR171 - Airport Spur Connector</u>		
IR215 to entrance of Airport tunnel	U	<u>0.639</u>
		0.639
<u>SR562 - Sunset Rd</u>		
S Las Vegas Blvd to WUL of Henderson (Annie Oakley Dr)	U	4.948
Gibson Rd to Boulder Hwy	U	<u>1.014</u>
		5.962
<u>SR564 - Lake Mead Pkwy</u>		
Ramps 1 &2 of IR515 to NUL Henderson	U	6.881
NUL.Henderson to the South boundary of Lake Mead Recreational Area		<u>1.343</u>
		8.224
<u>SR573 Craig Rd</u>		
US95 Ramps 3 & 4 to N Las Vegas city limits at Decatur Blvd End Section 1	U	2.260
Begin Section 2 Losee Rd to SR604/Las Vegas Blvd	U	<u>3.511</u>
		5.771

CLARK COUNTY (CONT)

NEW SYSTEM & TERMINI

LENGTH

SR574 - Cheyenne Ave

US95, Cheyenne Ave Intg, Ramps 3 & 4 to SR612 / Nellis Blvd U 10.435
10.435

SR578 - Washington Ave

IR15, Washington Ave/D St Intg Ramp 3 and FRCL41 to SR604/Las Vegas I U 0.661
0.661

SR579 - Bonanza Rd

SR599/Rancho Rd to H St U 1.346
H St to N Las Vegas Blvd U 0.860
2.206

SR582 - Fremont St & Boulder Hwy

US95, Wagonwheel Intg, Ramps 3 & 4 to 7th St U 16.777
16.777

SR589 - Sahara Ave

SR595/Rainbow Blvd to SR612/Nellis Blvd U 10.023
10.023

SR592 - Flamingo Rd

SR595/Rainbow Blvd to IR15 @ Ramps 1 & 2 U 3.578
SR 605/Paradise Rd to SR582/Boulder Hwy U 4.873
8.451

SR593 - Tropicana Blvd

Dean Martin Dr to Boulder Hwy U 7.346
7.346

SR594 - Russell Rd

0.723 Mi W of L.V. Blvd to S Las Vegas Blvd U 0.723
0.723

SR595 - Rainbow Blvd

Tropicana Blvd to US95, Rainbow Blvd Intg, Ramps 1 & 2. U 6.359
6.359

SR596 - Jones Blvd

Tropicana Ave to Smoke Ranch Rd U 7.158
7.158

SR599 - Rancho Dr

Sahara to Rancho Rd Intg at US95, Ramps 1 & 2 U 8.715
8.715

SR602 - Casino Center Blvd

Bonanza Rd to Stewart Ave (not mileposted in Cardinal direction) U 0.253
0.253

CLARK COUNTY (CONT)

NEW SYSTEM & TERMINI

LENGTH

SR604 - Las Vegas Blvd

289' South of Tropicana to 341' North of Tropicana
Jct of Owens St to IR15, Apex Intg, Ramps 3 & 4

U
U

0.119
13.288
13.407

SR610 - Lamb Blvd

SR604/N Las Vegas Blvd to IR15, Lamb Intg

U

2.028
2.028

SR612 - Nellis Blvd

Tropicana Blvd to SR604/N Las Vegas Blvd

U

9.427
9.427

SR739 - Sloan Rd

West Right of Way of IR15, Ramps 1 & 2 to S Las Vegas Blvd

0.218
0.218

Clark County Totals

IR	148.401
US	160.288
SR	380.116
FR	42.891
SP	<u>20.609</u>
	752.305

CLARK COUNTY (CONT)

SYSTEM / ROUTE	DESCRIPTION	MILEAGE
<u>ACCESS ROADS</u>		
ARCL51	Road to Apex radio facility (RF-856.)	0.000
<u>FRONTAGE ROADS</u>		
FRCL01	Las Vegas Blvd from 0.276 miles N of Primm Blvd E side near IR15, Primm Intg, Exit #1 to 0.537 miles N at EOP	0.537
FRCL02	Primm Blvd from Ramps 3 & 4, IR15, Primm Intg, Exit #1 to 0.100 miles E of Ramps 1 & 2	0.201
FRCL05	Highland Dr from 0.158 miles N of Cinder Ln to 0.072 miles N near Spring Mtn Intg Exit #39	U 0.072
FRCL06	Martin Luther King Blvd from Oakey Blvd to Charleston Blvd	U 0.590
FRCL07	Ramps 3 & 4, IR15, Apex Intg, Exit 58 to 5.747 miles N of US 93, W side of IR15 near Garnet Intg, Exit 64	11.823
FRCL08	Ramps 1 & 2, IR15, Garnet Intg, Exit 64 to 1.810 miles N of Ramps 1 & 2	1.810
FRCL09	0.038 miles W of Ramps 3 & 4 at Cattleguard, IR15, Hidden Valley Intg, Exit #88 to 0.012 miles N W of Ramps 1 & 2, Hidden Valley Intg at end of striping	0.198
FRCL10	Hidden Valley Rd from Hidden Valley Intg cattleguard .014 miles East of Ramps 1&2 to 1.881 mi NW of Ramps 1&2 @ end of striping	1.895
FRCL11	Arrowhead Rd from 0.461 miles S of SR168, W side of IR15, Moapa Valley Intg, Exit 90 to SR168	0.461
FRCL12	Cattleguard at Ramps 1 & 2, IR15, Carp Elgin Intg, Exit #100 to NE for 3.976 miles	3.976
FRCL13	0.683 miles S of FRCL14 at EOP IR15, East Mesa Intg to Ramps 3 & 4	1.421
FRCL14	FRCL13, IR15, East Mesa Intg to Ramps 1 & 2	0.863
FRCL17	Ramps 3 & 4, IR15, Valley of Fire Intg, Exit #75 to Cattleguard at Ramps 1 & 2, Valley of Fire Intg	0.171
FRCL18	Ramps 3 & 4, IR15, Byron Intg, Exit #84 to Ramps 1 & 2	0.527
FRCL22	Ann Rd from Buffalo St to Tenaya Ave	U 0.572
FRCL23	CL215 to 0.800 miles North of SR157	U 5.291
Frontage Road Sub-Total		30.407

CLARK COUNTY (CONT.)

SYSTEM/ ROUTE	DESCRIPTION		MILEAGE
FRCL24	Segment 1: Frontage Rd from Park and Ride Lot to IR215		0.294
FRCL24	Segment 2: Frontage Rd from IR215 to Sky Pointe Dr		0.091
FRCL24	Segment 3: Sky Pointe Dr from Jct Frontage Rd & Sky Pointe Dr to Buffalo		0.272
FRCL24	Segment 4: Sky Pointe Dr from Buffalo to Tule Springs		1.034
FRCL24	Segment 5: Sky Pointe Dr from Grand Teton to Moccasin		<u>2.595</u>
	*Total FRCL24 Total:		4.286
FRCL25	Warm Springs Rd from Dean Martin Dr East for 0.420 miles	U	0.420
FRCL26	Industrial Way from 300' South of Sahara Ave to 400' North of Sahara Ave	U	0.130
FRCL28	Haynes St from W side of SR582/Boulder Hwy & S of SR146 to 1.307 miles S at culdesac	U	1.307
FRCL29	Saguaro St from Burkholder to Taylor St at dead end	U	0.237
FRCL30	Dinkledorf Rd from S side of SR564 (Lake Mead Pkwy) at Cholla St to Warm Springs Rd	U	0.685
FRCL34	Indian Springs area West side of US95 to US95		0.551
FRCL35	Indian Springs area East side of US95 to US95		0.551
FRCL36	Cactus Springs area West side US95 to US95		0.206
FRCL37	Cactus Springs area East side US95 to US95		0.208
FRCL38	Connector Rd between D St and Washington Ave	U	0.191
FRCL39	Durango Dr from FRCL23/Osa Blanca W side of US95, Durango Intg to FRCL24, Farm Rd & EL Capitan Way, E side of US95		0.540
FRCL40	D St from Wilson Ave, E side IR15, D St Intg, Exit 43 to Washington Ave	U	0.178
FRCL41	Washington Ave connector, W side of IR15, D St Intg, Exit 43 to D St	U	0.087
FRCL46	Hidden Well Rd from Bermuda Rd, N side IR215 to Las Vegas Blvd (one way St)	U	1.005
FRCL47	George Crockett Rd from S Las Vegas Blvd, S side IR215 to Bermuda Rd (one-way St)	U	1.041
FRCL48	Mesquite Ave from F St, E side IR15 near the D St Intg, Exit 43 to 0.131 miles E of F St at pavement change	U	0.131
* DMI mileage	Frontage Road Sub-total:		11.754

CLARK COUNTY (CONT)

SYSTEM / ROUTE	DESCRIPTION		MILEAGE
<u>FRONTAGE ROADS</u>			
FRCL49	0.035 miles W of Ramps 3 & 4 at R/W fence, IR15, E Mesquite Intg, Exit 122 to 0.041 miles E of Ramps 1 & 2 at R/W fence	U	0.204
FRCL50	0.030 miles W of Ramps 3 & 4 at R/W fence, IR15, W Mesquite Intg, Exit 120 to 0.016 miles E of Ramps 1 & 2 at R/W fence	U	0.284
FRCL51	Spring Mountain Rd from Aldebaran Dr to Highland Dr (Old SR591)	U	0.242
	Frontage Road Sub-Total		0.730
	Frontage Road Grand Total		42.891

REST PARKS

RPCL71	On US93 near the Jct of Basic Rd
RPCL72	On SR160 near Mountain Springs Summit

WELCOME STATIONS

WS911	US93 in Boulder City - Rest Area
WS912	In Mesquite at FRCL49 East Exit to IR15
WS913	On SR604 at Goodsprings Road

STATE PARKS

SPRING MOUNTAIN RANCH STATE PARK

SPCL52	Visitors Center to SR159		1.110
---------------	--------------------------	--	-------

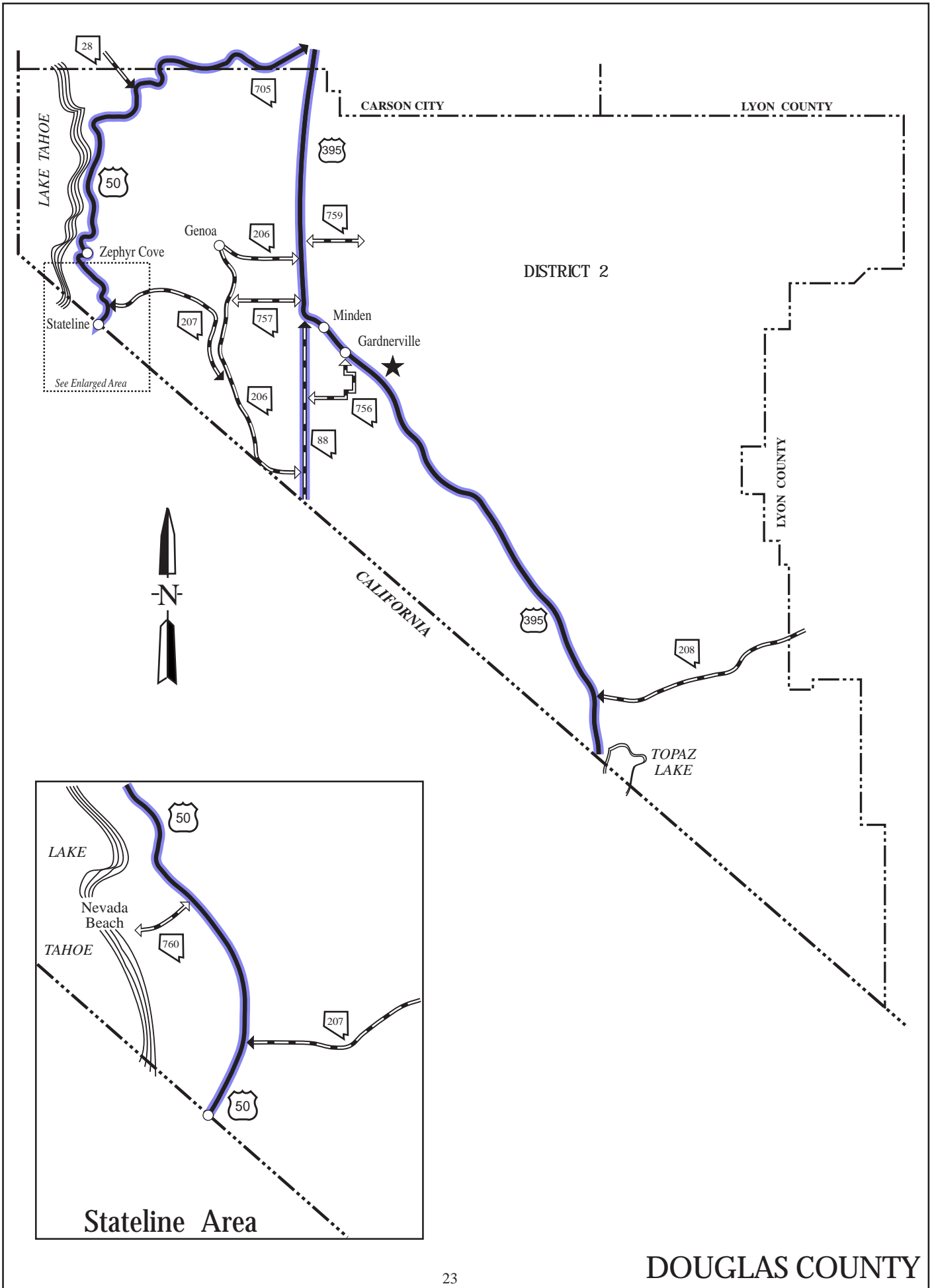
VALLEY OF FIRE STATE PARK

SPCL54	East boundary to West boundary of park		10.468
SPCL54B	Main park road to staff residence		0.428
SPCL55	Main park road to EOP		6.934
SPCL56	Main park road to EOP		1.082

BIG BEND STATE PARK

SPCL57	Needles Highway East to scenic overlook		0.587
---------------	---	--	-------

SP TOTAL **20.609**



DOUGLAS COUNTY

NEW SYSTEM & TERMINI

LENGTH

US50

CA/NV Stateline N (via Spooner Summit) to DO/CC County Line		14.591
CC/DO Co line to DO/CC County Line		<u>0.537</u>
		15.128

US395

CA Stateline to SUL of Gardnerville		14.910
SUL to NUL of Gardnerville	SU	9.652
NUL Gardnerville to the urbanized limit of Carson City		6.382
Urbanized limit of Carson City to the DO/CC County Line	U	<u>3.018</u>
		33.962

SR28 - North Shore Rd (Lake Tahoe)

US50 to the DO/CC County Line		<u>1.233</u>
		1.233

SR88 - Woodfords Rd

CA/NV Stateline to 2.308 miles North, SUL of Gardnerville		2.308
SUL of Gardnerville to US395	SU	<u>5.560</u>
		7.868

SR206 - Foothill Rd & Genoa Ln

SR88/Woodfords Rd to Genoa Ln		11.766
Foothill Rd to US395		<u>3.666</u>
		15.432

SR207 - Kingsbury Grade

US50 to SR206/Foothill Rd		<u>11.092</u>
		11.092

SR208 - Topaz/Yerington Rd

US395 to the DO/LY County Line		<u>8.796</u>
		8.796

DOUGLAS COUNTY (CONT)

NEW SYSTEM & TERMINI

LENGTH

SR705 - Clear Creek Rd

CC-DO County Line to the DO-CC County Line

SU

0.916

0.916

SR756 - Centerville Rd

SR88/Woodfords Rd East to US395 in Gardnerville

3.974

3.974

SR757 - Muller Ln

SR206/Foothill Rd to SUL of Minden

2.000

SUL of Minden to US395

SU

1.190

3.190

SR759 - Douglas County Airport Rd

US395 to 12 feet East of Heybourne Rd

1.004

1.004

SR760 - Nevada Beach Rd

Nevada Beach Rd to US50

0.603

0.603

Douglas County Totals

US 49.090

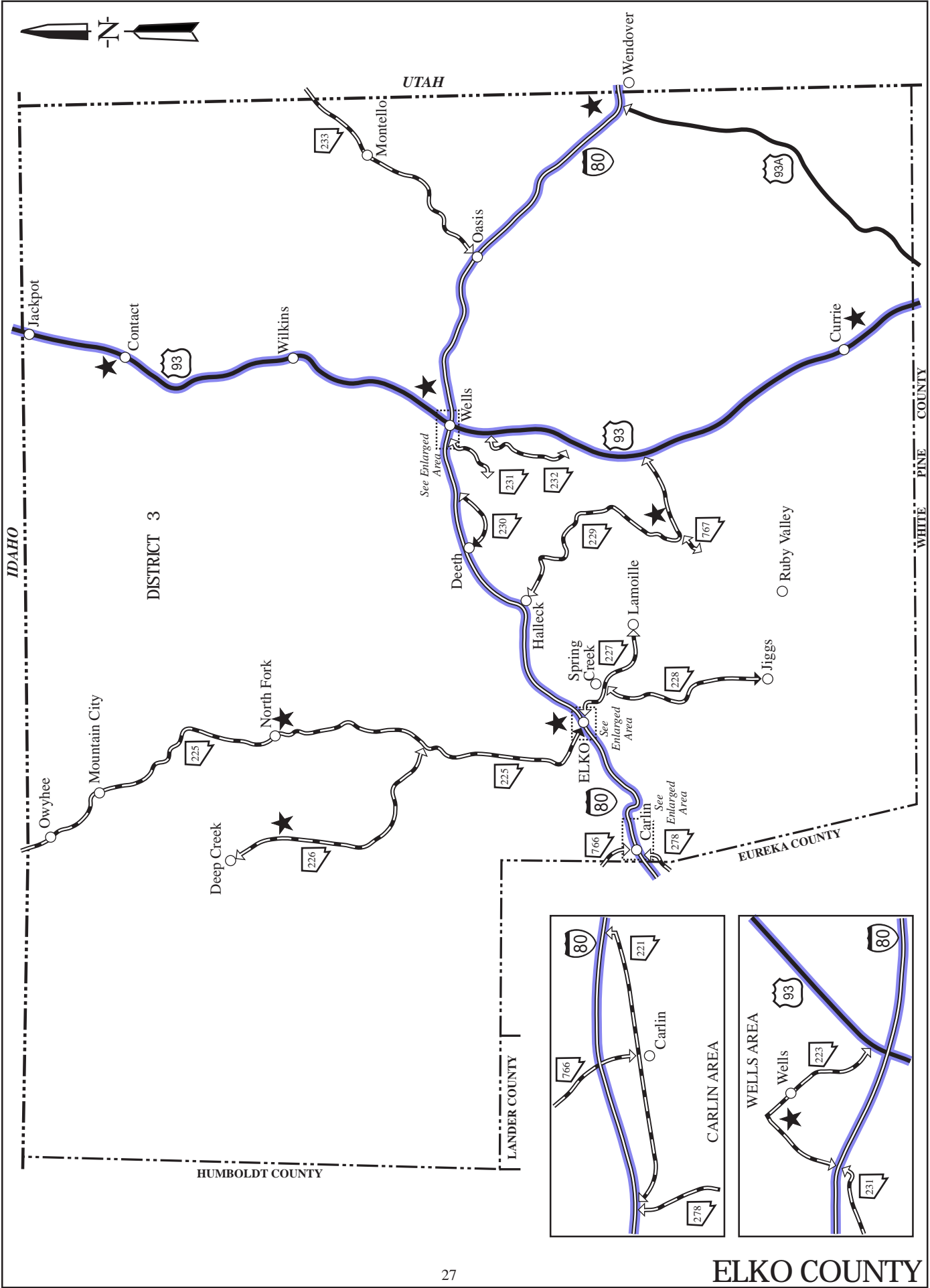
SR 54.108

SP 0.932

104.130

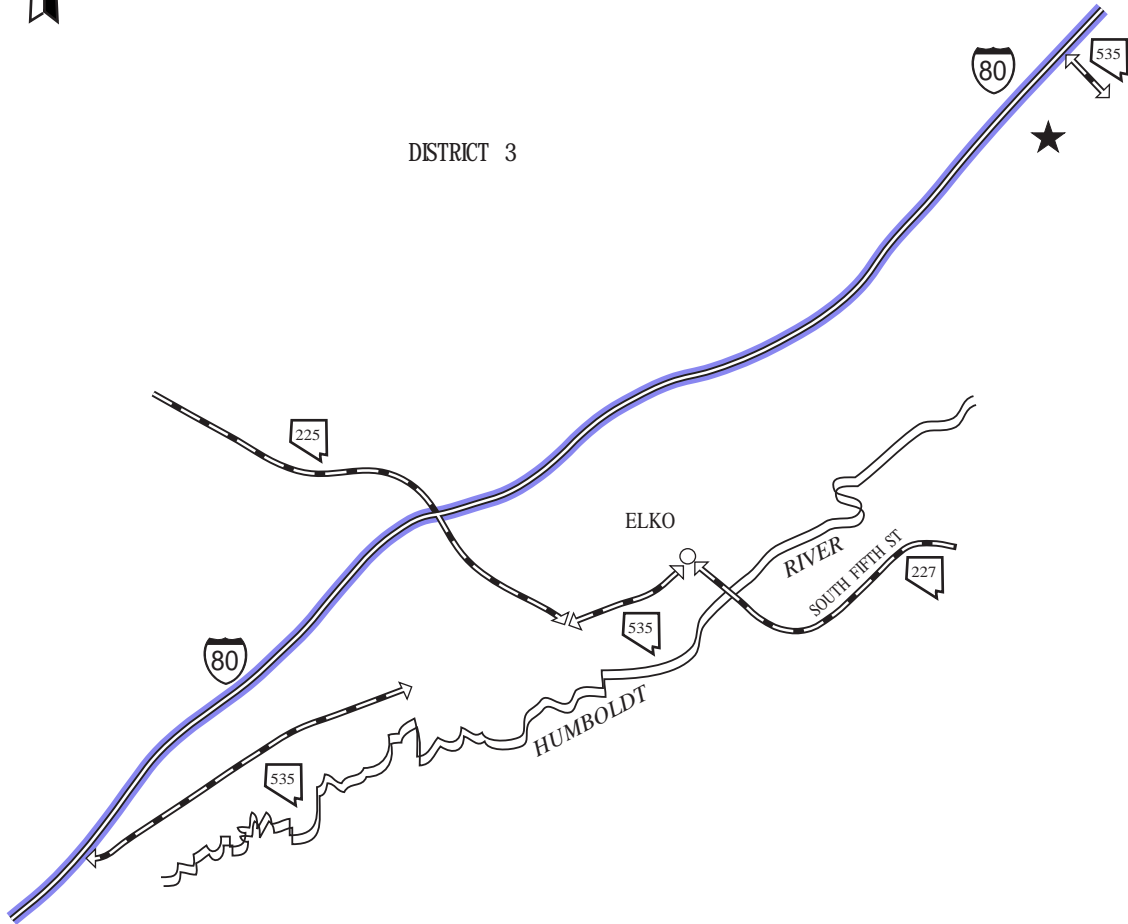
DOUGLAS COUNTY (CONT.)

<u>SYSTEM / ROUTE</u>	<u>DESCRIPTION</u>	<u>MILEAGE</u>
<u>REST STOPS</u>		
RPDO31	US395 1.000 mile North of Topaz Jct	
<u>STATE PARKS</u>		
<u>CAVE ROCK MANAGEMENT AREA</u>		
SPDO01	US50 to cul-de-sac (via boat ramp)	0.305
<u>SPOONER LAKE MANAGEMENT AREA</u>		
SPDO03	SR28 to gate	0.206
SPDO03	Maintenance facility to gate	0.175
SPDO03	Spooner Lake Rd through loop	0.160
SPDO03	Spooner Lake Rd to Spooner Lake Rd	0.086
SP TOTAL		0.932





DISTRICT 3



City of Elko
Enlarged Area

ELKO COUNTY

<u>NEW SYSTEM & TERMINI</u>	<u>LENGTH</u>
<u>IR80</u>	
EU/EL County Line to WUL of Elko	20.400
WUL of Elko to EUL of Elko	SU 7.780
EUL of Elko to the NV/UT Stateline	<u>104.594</u>
	132.774
<u>US93</u>	
WP/EL County Line to the NV/ID Stateline	<u>141.850</u>
	141.850
<u>US93A</u>	
WP/EL County Line to IR80 Ramps 3 & 4 (W Wendover Intg) Exit #410	<u>53.344</u>
	53.344
<hr/>	
<u>SR221 - Chestnut St</u>	
SR278/Eureka-Carlin Rd to the Jct of FREL02	<u>2.991</u>
	2.991
<u>SR223 - Humboldt Ave & Sixth St in Wells</u>	
Ramps 1 & 2 of IR80, West Wells Intg, Exit #301, North to Sixth St	0.857
Sixth St to US93	<u>1.132</u>
	1.989
<u>SR225 - Mountain City Hwy</u>	
SR535/Idaho St to WUL of Elko	SU 1.179
WUL of Elko to NV/ID Stateline	<u>99.122</u>
	100.301
<u>SR226 - Deep Creek Hwy</u>	
SR225/Mountain City Highway to Maggie Summit Rd	<u>39.017</u>
	39.017
<u>SR227 - Lamoille Rd</u>	
SR535/Idaho St to the EUL of Elko (near Sunrise Dr)	SU 2.500
EUL of Elko to WUL of Spring Creek (Summit Rd)	2.420
WUL of Spring Creek to EUL of Spring Creek (Lamoille Canyon Rd)	SU 13.522
EUL of Spring Creek to Crossroad Ln	<u>1.691</u>
	20.134
<u>SR228 - Jiggs Rd</u>	
South of Jiggs to 23.670 miles North to the SUL of Spring Creek (not mileposted in cardinal direction)	23.665
SUL of Spring Creek to SR227/Lamoille Rd	SU <u>3.149</u>
	26.814
<u>SR229 - Halleck & Secret Pass Rd</u>	
IR80, Ramps 3 & 4, Halleck Intg, Exit #321 to US93 South of Wells	<u>50.360</u>
	50.360

ELKO COUNTY (CONT.)

NEW SYSTEM & TERMINI

LENGTH

SR230 - Starr Valley Rd

Cattleguard North of Ramps 3 & 4 of IR80 Deeth-Starr Valley Intg, Exit #333 to
FREL28 Welcome-Starr Valley Intg, Exit #343, Ramps 3 & 4

13.055
13.055

SR231 - Angel Lake Rd

Fee booth at Angel Lake to IR80, W Wells Intg, Ramps 1 & 2

11.702
11.702

SR232 - Clover Valley Rd

5 miles South of Steeles Creek to US93

14.531
14.531

SR233 - Montello Rd

IR80, Oasis Intg, Ramps 1 & 2 to NV/UT Stateline

34.234
34.234

SR278 - Eureka/Carlin Rd

EL/EU County Line to Ramp 4, West Carlin Intg, Exit #279

4.913
4.913

SR535 - Idaho St

IR80, West Elko Intg, Ramps 3 & 4, Exit #298 to West city limit of Elko
SR225/Mountain City Hwy to SR227/Lamoille Rd
Idaho St to Ramps 3 & 4 of IR80, East Elko Intg, Exit #303

SU 2.353
SU 0.784
SU 0.200
3.337

SR766 - Newmont Mine Rd

SR221/Chestnut St in Carlin to EL/EU County Line

5.183
5.183

SR767 - Ruby Valley Rd

Neff Mill Rd North to SR229/Secret Pass Rd

1.924
1.924

Elko County Totals

IR 132.774
US 195.194
SR 330.485
FR 58.458
SP 2.960
719.871

ELKO COUNTY (CONT.)

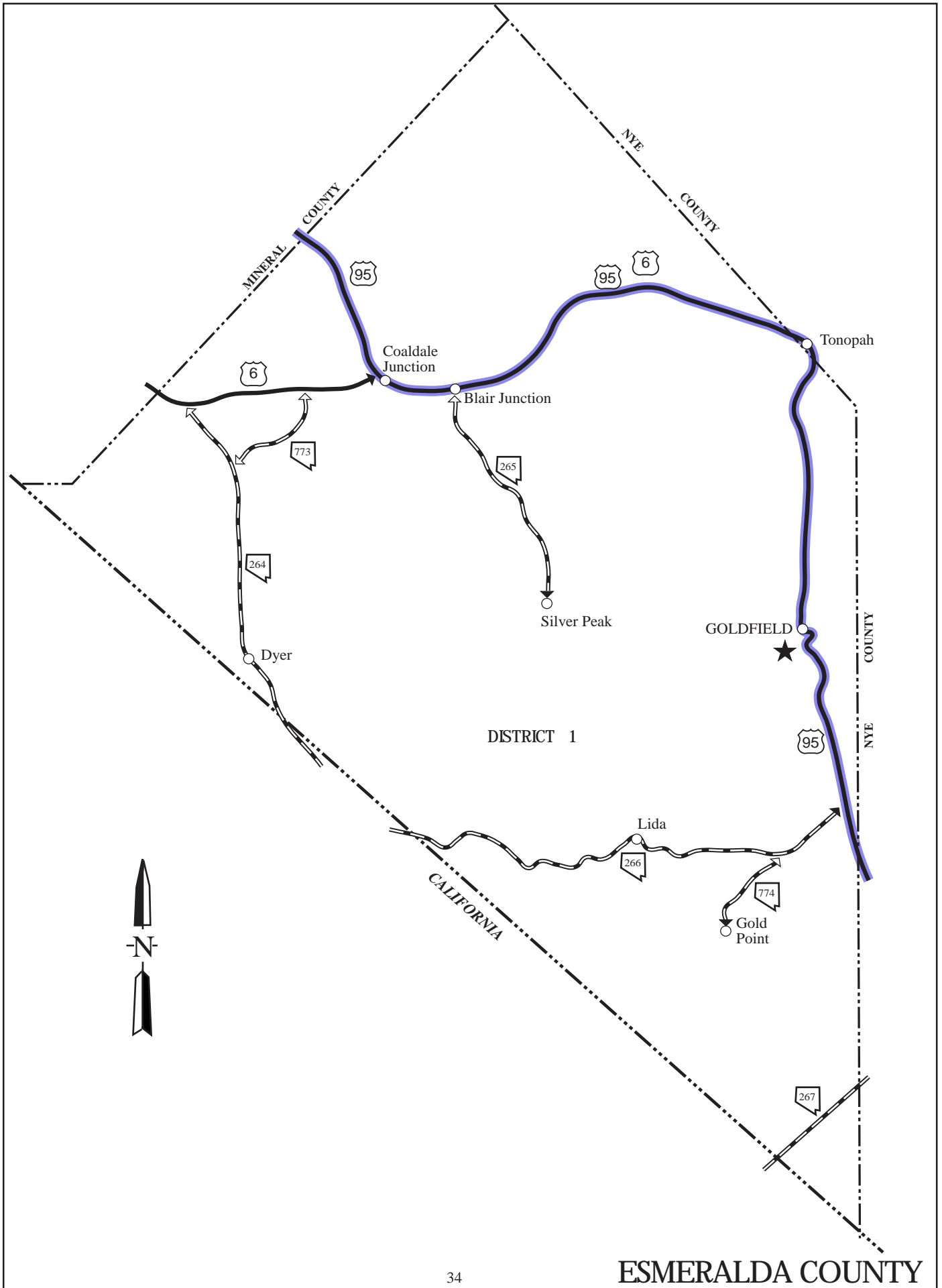
SYSTEM / ROUTE	DESCRIPTION	MILEAGE
<u>ACCESS ROADS</u>		
AREL73	To Ruby Peak radio facility site	
<u>FRONTAGE ROADS</u>		
FREL02	0.245 miles W of SR221, N side IR80, E Carlin Intg, Exit #282 to 0.163 miles E of SR221	0.408
FREL03	1.181 miles W of FREL04, N side IR80, Vivian grade Sep to 0.152 miles E of Gallagher Rd	2.199
FREL04	FREL05, S side of IR80, E Carlin Intg, Exit #282 to Cattleguard at concrete barrier N side of IR80	0.097
FREL05	SR221 South of IR80 East Carlin Intg, Exit #282, to concrete barrier on North side of IR80	5.389
FREL06	3.335 miles W of FREL07 at RR tracks, S side of IR80, Hunter Intg, Exit #292 to gate at the entrance to Maggie Creek Ranch	3.492
FREL07	FREL06 near Ramps 1 & 2 of IR80, Hunter Intg, Exit #292, to FREL56 near Ramps 3 & 4 of IR80	0.092
FREL08	0.352 miles W of FREL09 at RR tracks, S side IR80 near Avenel Rd Grade Sep to SR535, S side of IR80, Elko West Intg, Exit #298	3.092
FREL09	FREL08, S side of IR80, Avenel Grade Sep to 0.054 miles N of FREL08 at gate. North side of IR80	0.060
FREL10	0.259 miles W of FREL09, N side IR80, Avenel Grade Sep	0.764
FREL11	FREL40, S side of IR80, Summit Intg, Exit 373 to 1.920 miles W at the R/W fence	1.920
FREL17	Ramps 3 & 4, N side of IR80, Elko Intg, Exit 303 to 0.550 miles N of Ramps 3 & 4	0.055
FREL18	Kittridge Canyon Rd/Paradise Dr from Poerr Dr South 0.370 miles to Idaho St	SU 0.370
FREL19	Youth Center Rd from FREL54, Idaho St, S side of IR80, Industrial Grade Sep to the entrance of the NV Youth Training Center, N side IR80	0.376
FREL20	White Rock Rd from FREL54, Idaho St, S side IR80, White Rock Grade Sep to 25th St, N side IR80	0.250
FREL21	FREL54, Idaho St, S side IR80, Osino Intg, Exit #310 to 0.099 N of Ramps 3 & 4 at Cattleguard	0.102
FREL22	0.033 miles S of Ramps 1 & 2 at Cattleguard, S Side IR80, Ryndon Intg, Exit #314 to 0.009 miles N of Ramps 3 & 4 at Cattleguard	0.103
FREL23	0.017 miles N of Ramps 3 & 4 at Cattleguard, N side of IR80, Elburz Intg, Exit #317	1.400
FREL24	0.277 miles W of Ramps 1 & 2 at EOP, S side IR80, River Ranch Intg, Exit #328 to 0.164 miles W of Ramps 3 & 4 at EOP, N side of IR80	0.521
Frontage Road Sub-Total		20.690

ELKO COUNTY (CONT.)

SYSTEM / ROUTE	DESCRIPTION	MILEAGE
FREL26	0.458 miles S of Bridge Structure H-909E at Cattleguard, S side Jarbridge Grade Sep to 0.039 miles N of Bridge Structure H-909W at Cattleguard, N side of IR80	0.523
FREL27	1.736 miles W of FREL28, N side of IR80, Gray's Creek Grade Sep to FREL28	1.736
FREL28	0.291 miles S of FREL27, S side IR80 at Gray's Creek Grade Sep to 11.523 miles E to Wells City limits at pavement change	11.523
FREL30	FREL31, S side of IR80, Trout Creek Grade Sep to FREL28, N side IR80	0.052
FREL31	SR230, S side IR80, Welcome-Starr Valley Intg, Exit #343 to 1.165 miles E of FREL30 at R/W fence, S side of IR80	1.727
FREL32	FREL70, N side of IR80 near the E Wells Intg, Exit #352 to 1.165 miles East of FREL30 at R/W fence, S. side of IR80	1.116
FREL33	US93, S side of IR80, E Wells Intg, Exit #352 to 0.935 miles East of US93 at EOP	0.934
FREL35	0.400 miles W of FREL36, S side of IR80, Moor Intg, Exit #360 to 1.200 miles East of FREL36, S side of IR80	1.604
FREL36	Segment 1: FREL35, S side of IR80, Moor Intg, Exit #360 to 0.045 miles North of Ramps 3 & 4 at Segment 2 Segment 2: 0.015 miles East of Segment 1 at Cattleguard, N side of IR80, Moor Intg, Exit #360 to 0.398 miles West of Segment 1 at Cattleguard	0.164 <u>0.577</u> 0.741
FREL37	0.613 miles West of FREL39, S side of IR80, Independence Valley Intg, Exit #385 to 0.099 miles East of FREL39, S side of IR80	0.712
FREL38	0.100 miles West of FREL39, N side of IR80, Independence Valley Intg, Exit #365 to 0.723 miles E of FREL39, S side of IR80	0.823
FREL39	FREL37, S side of IR80, Independence Valley Intg, Exit #365 to FREL38, N side of IR80	0.141
FREL40	Ramps 1 & 2 of IR80, Summit Intg, Exit #373, to FREL41 to N side of IR80	0.307
FREL41	0.103 miles W of FREL40, N side of IR80, Summit Intg, Exit #373 to 0.162 miles E of FREL40, N side IR80	0.273
FREL42	FREL40, S side IR80, Summit Intg, Exit #373 to 0.227 miles E of FREL40, S side of IR80	0.227
FREL43	Entrance of Pequop Maintenance Station, S side of IR80, Pequop Intg, Exit #376 to FREL57, N side of IR80	0.506
FREL46	1.276 miles W of SR233 at R/W post, S side IR80, Oasis Intg, Exit #378 to SR233	1.276

ELKO COUNTY (CONT.)

SYSTEM / ROUTE	DESCRIPTION	MILEAGE
<u>FRONTAGE ROADS</u>		
FREL47	FR EL49 South side Shaffer Intg, Exit #387 to Cattleguard North side of IR80	0.237
FREL49	FR EL47, S side of IR80, Shaffer Intg, Exit #387 E for 3.121 miles	3.121
FREL54	0.239 miles S of Youth Center Rd/FREL19, S side of IR80, Industrial Grade Sep to 2.026 miles E of FREL21 at concrete barrier, S side of IR80	6.938
FREL55	Elko County Line, S side of IR80, West Carlin Intg, Exit #279 to SR278	1.563
FREL57	0.058 miles West of FR EL43 at Cattleguard, N side of IR80, Pequop Intg, Exit #376 to 0.062 miles East of FR EL 43 at Ramps 3 & 4	0.120
FREL58	County Rd, S side IR80, Ola Grade Sep to County Rd, N side of IR80	0.162
FREL59	Ramps 3 & 4, IR80, W Wendover Intg to NDOT Maintenance Station	0.443
FREL60	0.06 miles South of Ramps 1 & 2 at R/W fence, S side of IR80, Pilot Intg, Exit #398 to 0.009 miles North of Ramps 3 & 4 at R/W fence, N side of	0.210
FREL61	0.057 miles South of Ramps 1 & 2, S side of IR80, Beverly Hills Intg, Exit #348 to FREL28, N side of IR80	0.229
FREL70	US93, N side IR80, E Wells Intg, Exit #352 to FREL32, N side of IR80	0.524
		FR TOTAL
		58.458
<u>REST PARKS</u>		
RPEL91	On US93, 9.000 miles North of Wells	
RPEL92	On SR535 at Nevada Youth Training Center near Elko	
RPEL93	On US93 Approximately 10.000 miles North of Contact	
<u>STATE PARKS</u>		
<u>South FORK RECREATION AREA</u>		
SPEL74	County collector #2987 to boat ramp road	1.508
SPEL74B	South Fork Rd to boat ramp	0.520
<u>WILD HORSE STATE PARK</u>		
SPEL76	SR225 to boat ramp	0.902
SPEL76	Main park road to Main park road	0.030
		SP TOTAL
		2.960
<u>WELCOME STATIONS</u>		
WS931	West Wendover Rest Area	0.000



ESMERALDA COUNTY

NEW SYSTEM & TERMINI

LENGTH

US6

MI/ES County Line to the Coaldale Jct US6/US95	18.868
Coaldale Jct US6/US095 to the ES/NY County Line	<u>38.924</u>
	57.792

US 095

NY/ES County Line to the ES/NY County Line South of Tonopah	44.194
Coaldale Jct to the ES/MI County Line	<u>13.662</u>
	57.856

SR264 - Fish Lake Valley Rd. & Dicalite Cutoff

CA/NV Stateline to US6	<u>33.667</u>
	33.667

SR265 - Silver Peak Rd

Silver Peak Rd. to US95 (not mileposted in cardinal direction)	<u>20.500</u>
	20.500

SR266 - Lida Rd

CA/NV Stateline to US95	<u>40.338</u>
	40.338

SR267 - Scotty's Castle Rd

CA/NV Stateline to ES/NY County Line	<u>9.355</u>
	9.355

SR773 - Fish Lake Valley Rd

SR264 to US6	<u>10.496</u>
	10.496

SR774 - Gold Point Rd

3rd St in Goldpoint to SR266/Lida Rd (not mileposted in cardinal direction)	<u>7.445</u>
	7.445

Esmeralda County Totals

US	115.648
SR	<u>121.801</u>
	237.449

ESMERALDA COUNTY (CONT.)

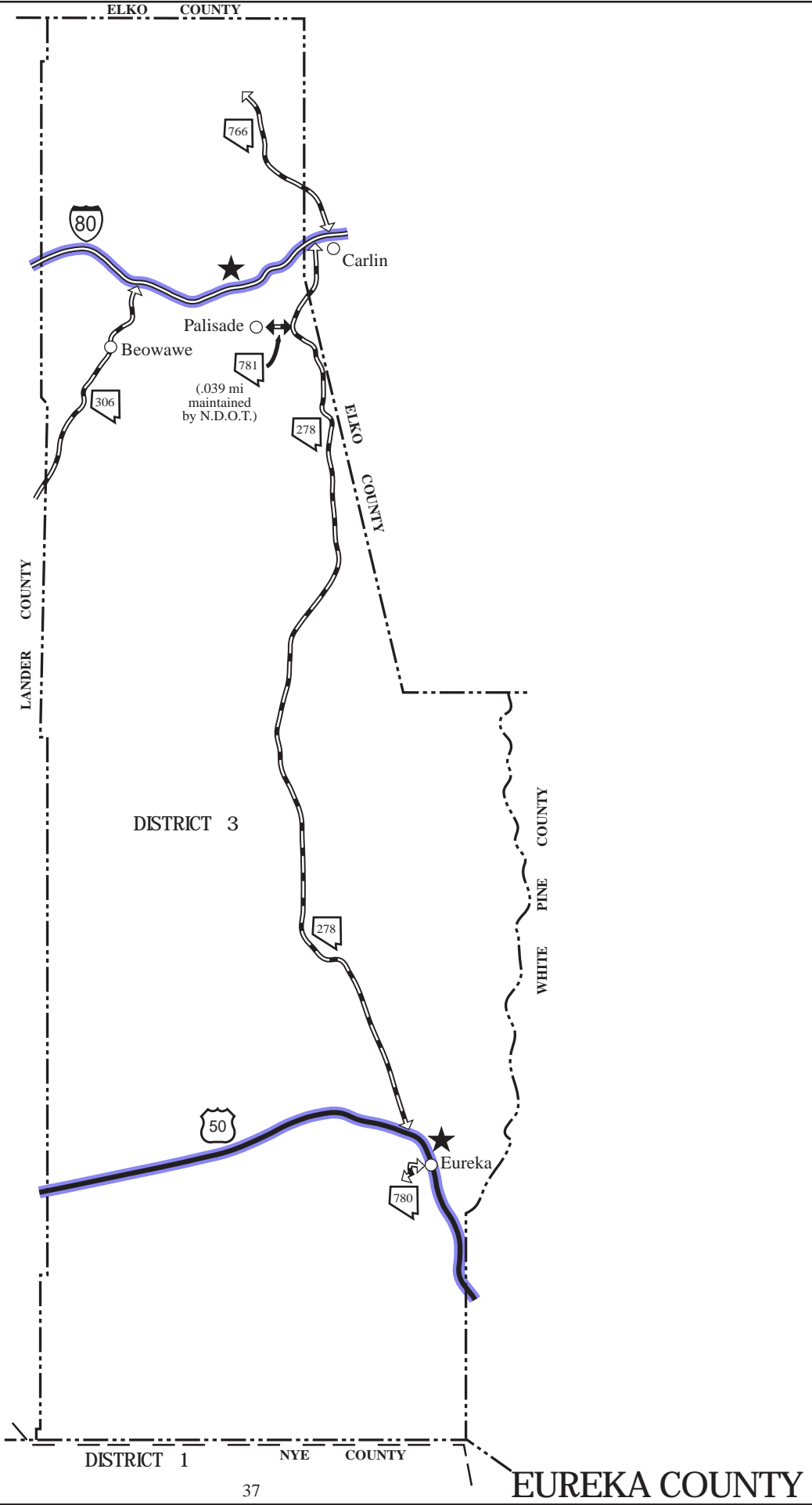
SYSTEM / ROUTE	DESCRIPTION	MILEAGE
-----------------------	--------------------	----------------

ACCESS ROADS

ARES11	Access road to radio facility site at Montezuma Peak	
---------------	--	--

REST PARK

RPES31	US6 West of Tonopah at Millers	
---------------	--------------------------------	--



EUREKA COUNTY(CONT.)

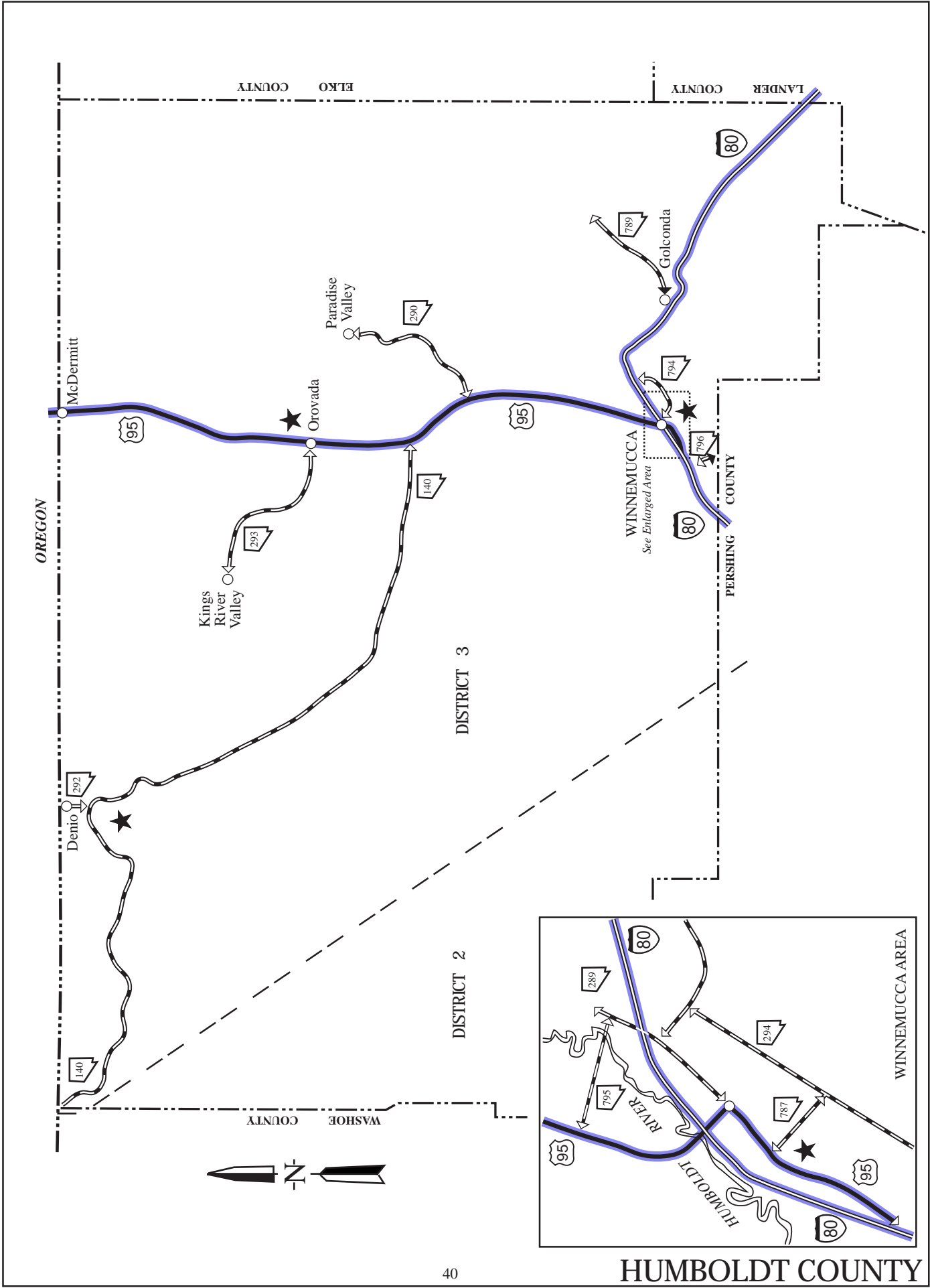
<u>NEW SYSTEM & TERMINI</u>	<u>LENGTH</u>
<u>IR80</u>	
LA/EU County Line to the EU/EL County Line	<u>25.704</u>
	25.704
<hr/>	
<u>US50</u>	
LA/EU County Line to the EU/WP County Line	<u>47.385</u>
	47.385
<hr/>	
<u>SR278 - Eureka / Carlin Rd</u>	
US50 to the EU/EL County Line	<u>82.659</u>
	82.659
<u>SR306 - Gold Acres Rd</u>	
LA/EU County Line to FR EU06	<u>20.619</u>
	20.619
<u>SR766 - Newmont Mine Rd</u>	
EL/EU County Line to EOP	<u>6.324</u>
	6.324
<u>SR780 - Richmond / Eureka Mine Rd</u>	
BOP at Richmond/ Eureka Mine to US50	<u>2.270</u>
	2.270
<u>SR781 - Palisade Bridge</u>	
From the South end to the North end of Bridge # B -1489 over the Humboldt River	<u>0.039</u>
	0.039

Eureka County Totals

IR	25.704
US	47.385
SR	111.911
FR	<u>12.575</u>
	197.575

EUREKA COUNTY (CONT.)

SYSTEM / ROUTE	DESCRIPTION	MILEAGE
<u>ACCESS ROADS</u>		
AREU22	To radio facility at Prospect Peak	
<u>FRONTAGE ROADS</u>		
FREU01	Cattleguard at FREU03, S side IR80, Dunphy Intg, Exit #254 to 1.125 miles E at R/W fence, S side of IR80	1.125
FREU02	LA/EU County line, N side of IR80 near Dunphy Intg, Exit #254 to 5.530 miles E at entrance to T Lazy Ranch, N side of IR80	5.530
FREU03	Cattleguard at FREU01, S side IR80, Dunphy Intg, Exit #254 to FREU02, N side IR80	0.102
FREU04	FREU02, N side IR80 near Dunphy Intg, Exit #254 to 1.373 miles E at gate, S side of IR80	1.373
FREU05	FREU02, N side IR80, Rose Canal Grade Sep near Dunphy Intg, Exit #254 to 0.482 miles E of FREU02 at locked gate, S side of IR80	0.482
FREU06	0.457 miles W of SR306, N side of IR80, Beowawe Intg, Exit #261 to 1.807 miles E of SR306 at R/W post, N side of IR80	2.264
FREU08	Segment 1: Ramps 1 & 2, S side of IR80, Emigrant Pass Intg, Exit #268 to 0.248 miles W of Ramps 1 & 2 at Segment 2, N side of IR80 Segment 2: 0.303 miles W of Ramps 3 & 4 at Cattleguard, N side IR80, Emigrant Pass Intg, Exit #268 to Ramps 3 & 4, N side of IR80	0.248 <u>0.303</u> 0.551
FREU09	FAA Facility, S side of Palisade Intg, Exit #271 to 0.323 miles E of FREU10 at Culvert, S side of IR80	1.002
FREU10	FREU09, South side of Palisade Intg, Exit #271 to 0.014 miles N of Ramps 3 & 4 at Cattleguard, N side of IR80	0.146
FR TOTAL		12.575
<u>REST PARKS</u>		
RPEU41	IR80 near Beowawe	
RPEU42	IR80, Emigrant Summit truck parking area	
RPEU43	US50 at Pinto Summit	
RPEU44	US50, 4.000 miles East of LA County Line	
RPEU45	US50, South of Eureka	



HUMBOLDT COUNTY

NEW SYSTEM & TERMINI

LENGTH

IR80

PE/HU County Line to WUL Winnemucca		9.656
WUL to EUL Winnemucca	SU	7.149
EUL Winnemucca to HU/LA County Line		<u>44.579</u>
		61.384

US95

IR80, W Winnemucca Intg, Ramps 3 & 4 to NUL Winnemucca	SU	5.090
NUL Winnemucca to the NV/OR Stateline		<u>70.314</u>
		75.404

SR140 - Denio Rd. /Adel Rd./Oregon Rd

US95 to the NV/OR Stateline		110.113
		<u>110.113</u>

SR289 - Winnemucca Blvd & E 2nd St

US95/Melarkey St to SR795/Reinhart Ln	SU	<u>1.637</u>
		1.637

SR290 - Paradise Valley Rd

US95 to Paradise Valley		<u>18.012</u>
		18.012

SR292 - Denio Rd

SR140/Denio/Adel Rd to the NV/OR Stateline		<u>2.935</u>
		2.935

SR293 - Kings River Valley Rd

Nevada Highway Department monument to US95 (not mileposted in cardinal direction)		<u>23.989</u>
		23.989

SR294 - Grass Valley Rd & Haskell St

PE/HU County Line to SUL Winnemucca		7.248
SUL Winnemucca to SR794/E Winnemucca Blvd	SU	<u>1.725</u>
		8.973

SR787 - Hanson St

US95/Winnemucca Blvd to SR294/Grass Valley Rd and Haskell St	SU	<u>0.497</u>
		0.497

SR789 - Getchell Mine Rd

IR80, Ramp 4 to 0.300 miles North of Midas Rd		<u>16.249</u>
		16.249

HUMBOLDT COUNTY (CONT.)

NEW SYSTEM & TERMINI

LENGTH

SR794 - East Winnemucca Blvd.

SR289/Winnemucca Blvd to the Cattleguard

SU 2.438
2.438

SR795 - Reinhart Lane

SR289/Weso Rd to US95

SU 1.245
1.245

SR796 - Airport Rd

Cattleguard at Winnemucca Airport to FRHU15

1.364
1.364

Humboldt County Totals

IR 61.384
US 75.404
SR 187.452
FR 21.599
345.839

HUMBOLDT COUNTY (CONT.)

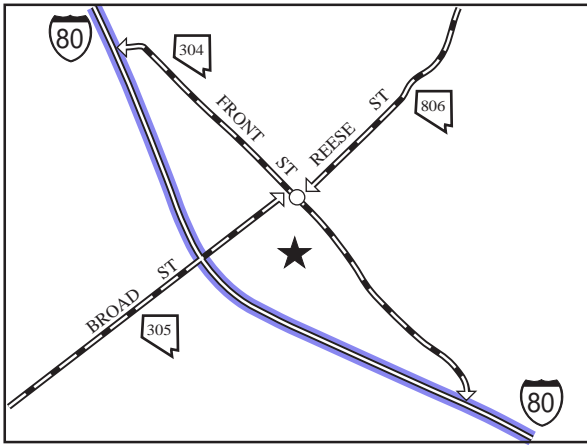
SYSTEM / ROUTE	DESCRIPTION	MILEAGE
<u>ACCESS ROADS</u>		
ARHU32	To Denio radio facility site	
<u>FRONTAGE ROADS</u>		
FRHU01	0.135 miles S W of Cattleguard, S side IR80, Button Point Grade Sep to FRHU03, N side of IR80	0.200
FRHU03	0.089 miles W of FRHU01 at EOP, N side IR80, Button Point Grade Sep to 0.165 miles E of FRHU04 at Cattleguard/Rest Area	1.239
FRHU04	0.179 miles S E of Ramps 1 & 2, S side of IR80, Button Point Intg, Exit #187 to FRHU03, N side of IR80	0.268
FRHU05	Old FRHU02/Green Saddle Dr, S side IR80, Golconda Intg, Exit #194 to SR789, N side of IR80	0.281
FRHU07	Segment 1: Ramps 1 & 2, S side of IR80, Golconda Summit Intg, Exit #200 to 0.032 miles S of Ramps 1 & 2 at Segment 2 Segment 2: 0.238 miles W of Segment #1 at EOP, S side of IR80, Golconda Summit Intg, Exit #200 to Ramps 3 & 4, N side of IR80	0.032 <u>0.839</u> 0.871
FRHU08	0.720 miles N W of Ramps 3 & 4, N side IR80, Stone House Intg, Exit #212 to FRHU09, S side IR80	0.853
FRHU09	0.704 miles W of FRHU08, S side of IR80, Stone House Intg, Exit #212 to FRHU08, S side IR80	0.702
FRHU10	1.143 miles W of Ramps 1 & 2, S side of IR80, Valmy Intg, Exit #216 to FRHU11, N side of IR80	1.215
FRHU11	0.901 miles W of Ramp 4, N side of IR80, Valmy Intg, Exit #216 to 1.106 miles E of Ramp 3, N side of IR80	2.211
FRHU12	2.094 miles W of Ramps 1 & 2, S side of IR80, Mote Intg, Exit #222 to 0.052 miles N of Ramps 3 & 4 at EOP, N side of IR80	2.265
FRHU13	Segment 1: Ramps 1 & 2, S side of IR80, Iron Point Intg, Exit #203 to 0.062 miles S of Ramps 1 & 2 at Segment 2, S side of IR80 Segment 2: 0.014 miles W of Segment 1, S side of IR80, Iron Point Intg, Exit #203 to 0.014 miles E of Segment 3 at EOP, S side of IR80 Segment 3: Segment 2, S side of IR80, Iron Point Intg, Exit #203 to 0.032 miles N of Segment 4 at EOP, N side of IR80 Segment 4: Segment 3, N side of IR80, Iron Point Intg, Exit #203 to Ramps 3 & 4, N side of IR80	0.062 0.072 0.208 <u>0.114</u> 0.456

HUMBOLDT COUNTY (CONT.)

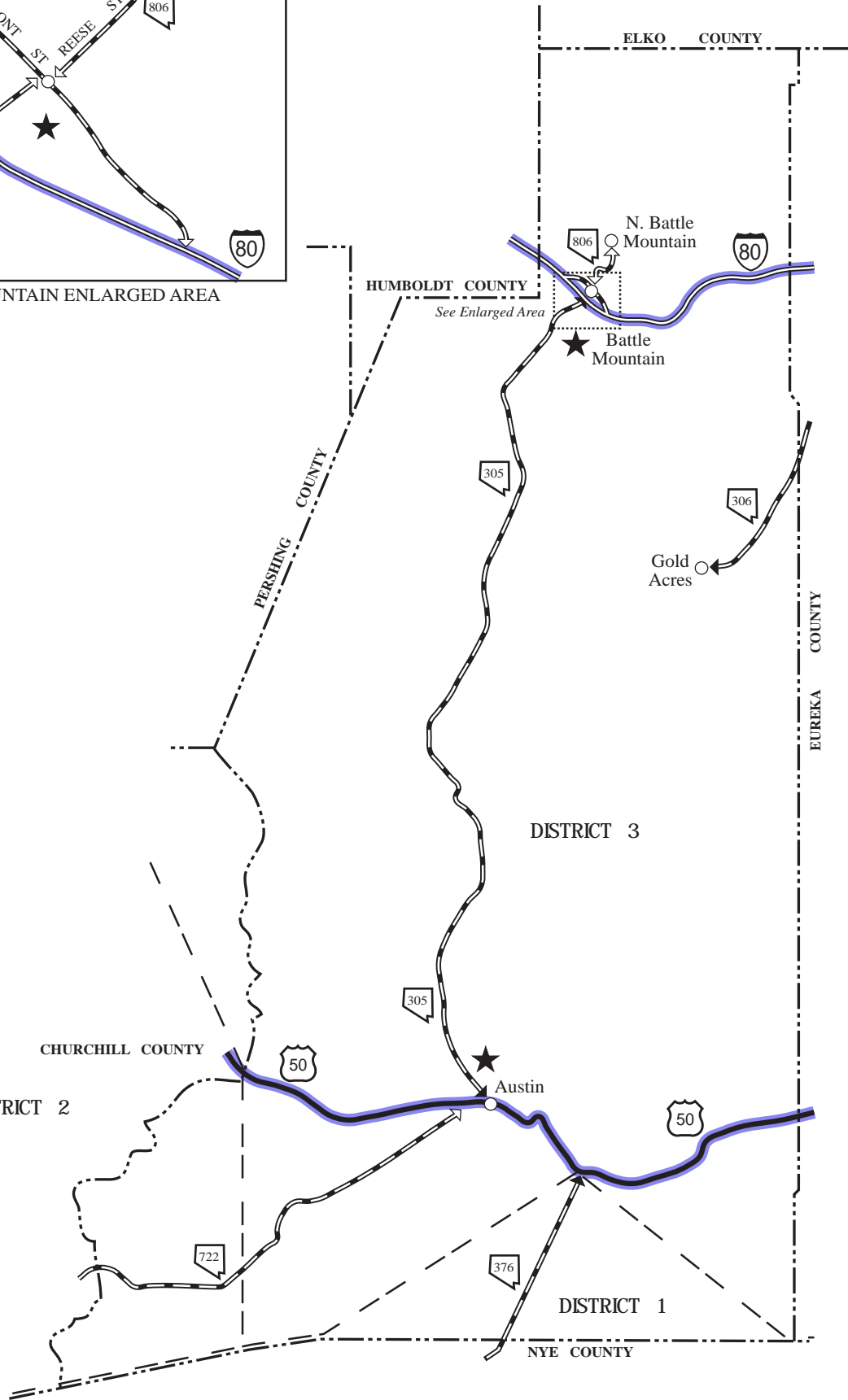
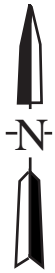
SYSTEM/ ROUTE	DESCRIPTION	MILEAGE
FRHU14	Segment 1: Ramps 1 & 2, S side of IR80, Pumpnickel Intg, Exit #205 to 0.097 miles W of Ramps 1 & 2 at Segment 2	0.097
	Segment 2: 0.048 miles S of Segment 1 at EOP, S side of IR80 to 0.047 miles N of Segment 3 at EOP, N side of IR80	0.249
	Segment 3: Segment 2, N side of IR80 to Ramps 3 & 4, N side of IR80	<u>0.096</u>
		0.442
FRHU15	3.060 miles from PE/HU County Line, S side of IR80 near Rose Creek Intg, Exit #168 to Jct with FRHU20 W Winnemucca Blvd	6.889
FRHU17	FRHU15, S side of IR80, Rose Creek Intg, Exit #168 to 0.104 miles W of Ramps 3 & 4 at Old FRHU16/Conservation Rd, N side of IR80	0.326
FRHU20	0.117 miles W of Ramps 3 & 4 at Cattleguard, N side of IR80, West Strip Intg, Exit #173 to Ramps 3 & 4, Jct of US95 at the W Winnemucca Intg, Exit #176	3.381
	FR TOTAL	21.599

REST PARKS

RPHU51	IR80 at Golconda Summit
RPHU52	US95, North Winnemucca
RPHU53	US95, 2.000 miles South of Orovada
RPHU54	IR80 at Button Point Intg
RPHU55	IR80 at Valmy Intg



BATTLE MOUNTAIN ENLARGED AREA



LANDER COUNTY

NEW SYSTEM & TERMINI

LENGTH

IR80

HU/LA County Line to the LA/EU County Line

26.970
26.970

US50

CH/LA County Line to the LA/EU County Line

57.001
57.001

SR304 - Front St in Battle Mountain

IR80, Exit #229 W Battle Mountain Intg from the Cattleguard S of Ramps 1 & 2 through town to Cattleguard S of ramps 1 & 2 E Battle Mountain Intg, Exit #233

3.701
3.701

SR305 - Austin/Battle Mountain Rd

US50 to SR304/Front St in Battle Mountain

87.717
87.717

SR306 - Gold Acres Rd

0.360 miles North of Cortez Gold Mine Rd to the LA/EU County Line

10.026
10.026

SR376 - Tonopah / Austin Rd

NY/LA County Line to US50

18.065
18.065

SR722 - Carroll Summit Rd

CH/LA County Line to the District 2 & 3 boundary
District 2 & 3 boundary to US50

12.000
29.523
41.523

SR806 - North Battle Mountain Rd

SR304/Front St to 5.903 miles North at Cattleguard

5.903
5.903

Lander County Totals

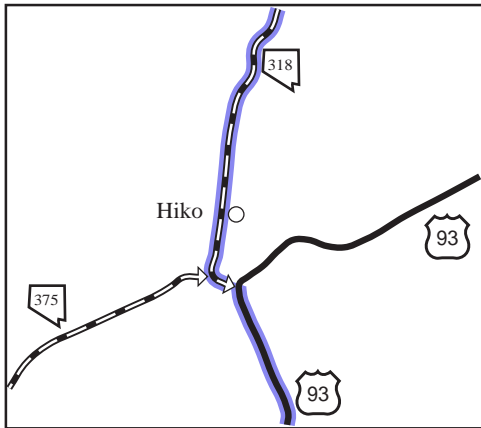
IR 26.970
US 57.001
SR 166.935
FR 29.390
280.296

LANDER COUNTY (CONT.)

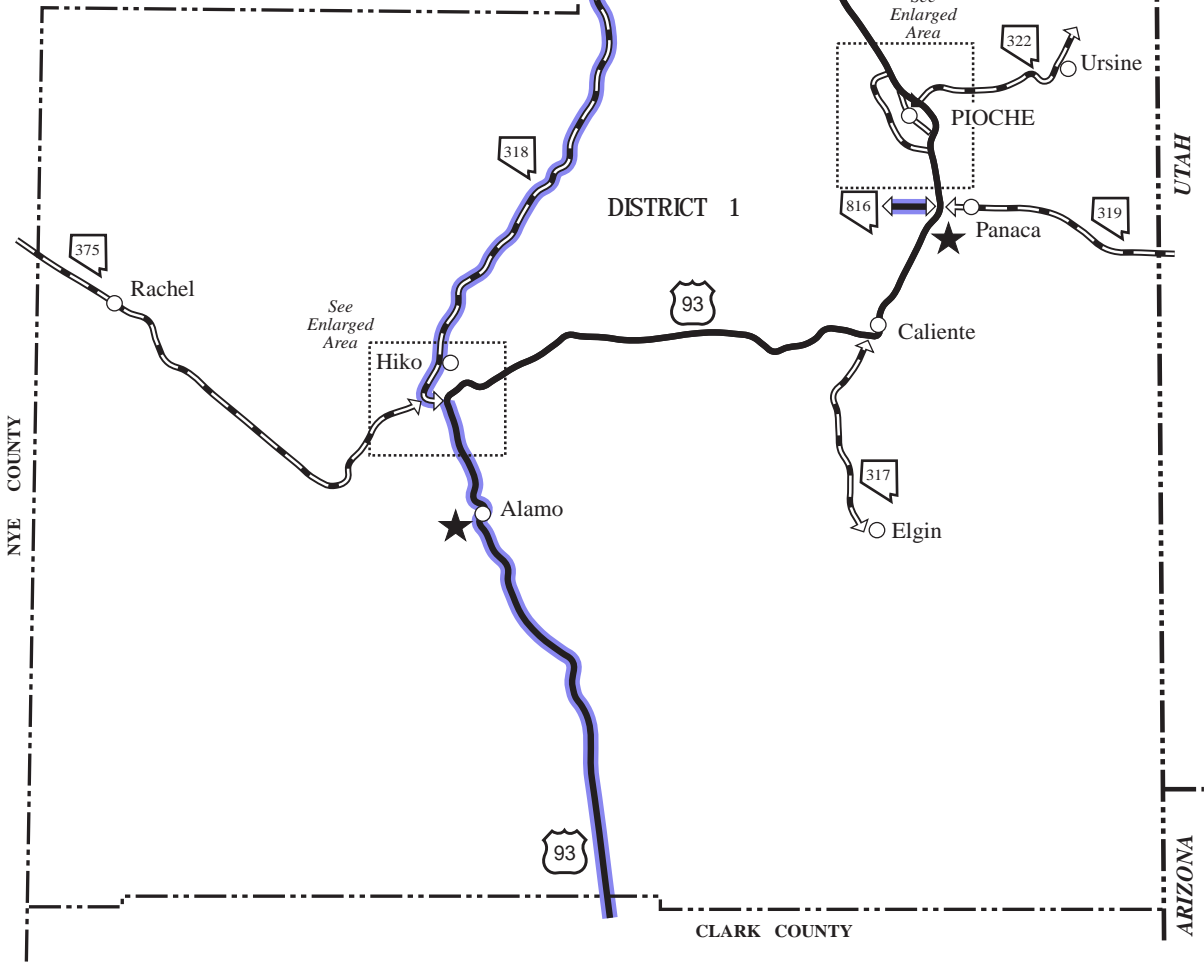
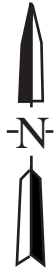
SYSTEM / ROUTE	DESCRIPTION	MILEAGE
<u>FRONTAGE ROADS</u>		
FRLA01	SR304, S side IR80, East Battle Mountain Intg, Exit #233 to FRLA02, N side of IR80, Rosney Grade Sep	8.251
FRLA02	SR304, N side of IR80, East Battle Mountain Intg, Exit #233 to the LA/EU County Line, N side of IR80	19.140
FRLA05	FRLA02, N side IR80, Argenta Intg, Exit #244 to 1.824 miles E of Cattleguard near Ramps 1 & 2, S side of IR80	1.999
FR TOTAL		29.390
<u>REST PARK</u>		
RPLA31	US50, 25.310 miles East of Austin/Hickson Summit	

DISTRICT 3

WHITE PINE COUNTY



CRYSTAL SPRINGS AREA



DISTRICT 1

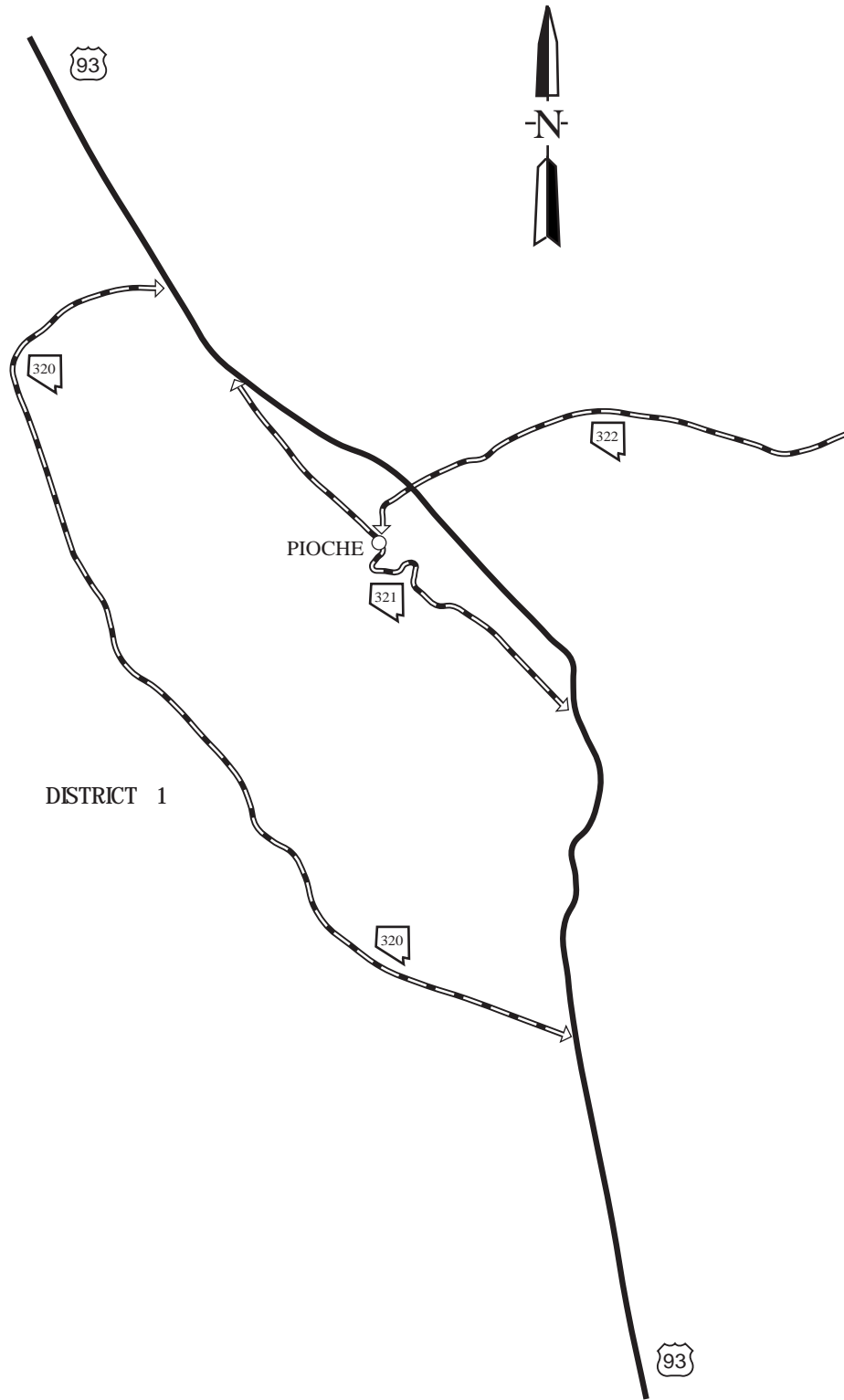
UTAH

NYE COUNTY

CLARK COUNTY

ARIZONA

LINCOLN COUNTY



LINCOLN COUNTY

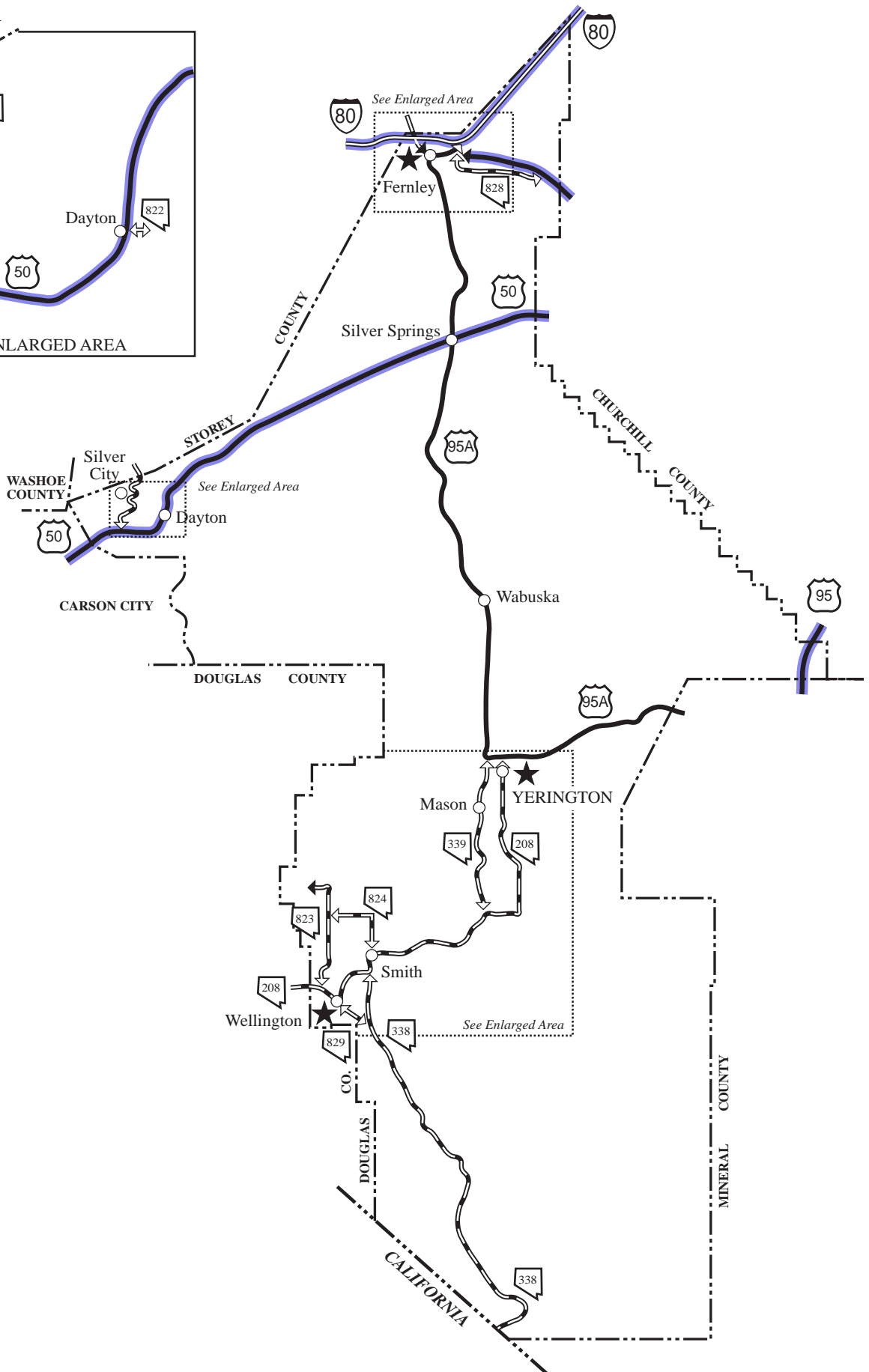
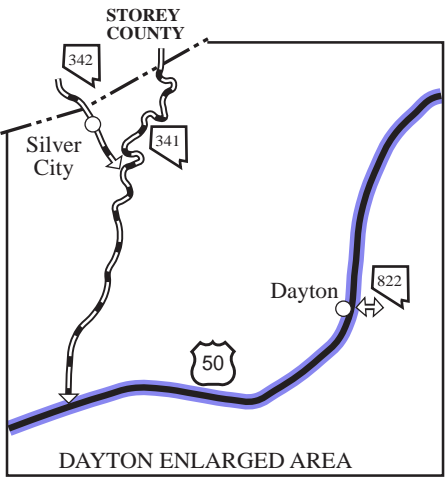
<u>NEW SYSTEM & TERMINI</u>	<u>LENGTH</u>
<u>US93</u> CL/LN County Line to the LN/WP County Line	<u>172.401</u> 172.401
<hr/>	
<u>SR317 - Rainbow Canyon Rd</u> 0.500 miles South of Elgin turnoff to US93 at Caliente	<u>21.490</u> 21.490
<u>SR318 - Sunnyside Cut-off</u> SR375/Rachel/Warm Springs Rd to the LN/NY County Line	<u>48.825</u> 48.825
<u>SR319 - Panaca / Modena/ Utah Rd</u> US93 to the NV/UT Stateline	<u>20.914</u> 20.914
<u>SR320 - Caselton Mine Loop</u> US93, 3.155 miles South of SR321/Pioche Rd, South of Pioche to US93	<u>10.674</u> 10.674
<u>SR321 - Pioche Rd</u> US93 via Pioche North to US93	<u>5.113</u> 5.113
<u>SR322- Ursine Rd</u> SR321/Pioche Rd to the Spring Valley Reservoir park entrance	<u>18.572</u> 18.572
<u>SR375 - Rachel/Warm Springs Rd</u> NY/LN County Line to SR318/Sunnyside Cut-off	<u>49.052</u> 49.052
<u>SR816 - Airport Rd</u> County Airport Rd to US93 near Panaca	<u>0.610</u> 0.610

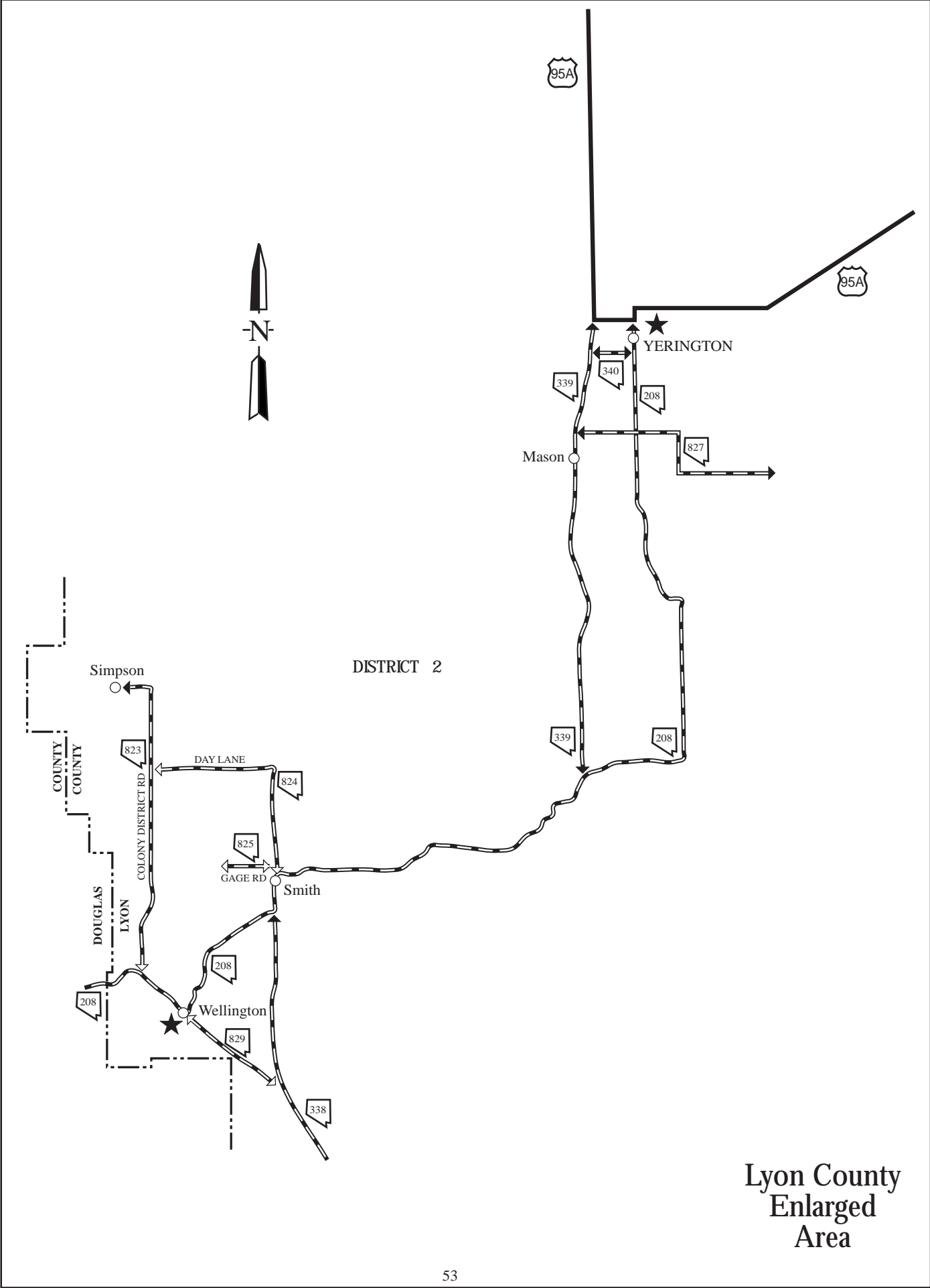
Lincoln County Totals

US	172.401
SR	175.846
SP	<u>5.944</u>
	354.191

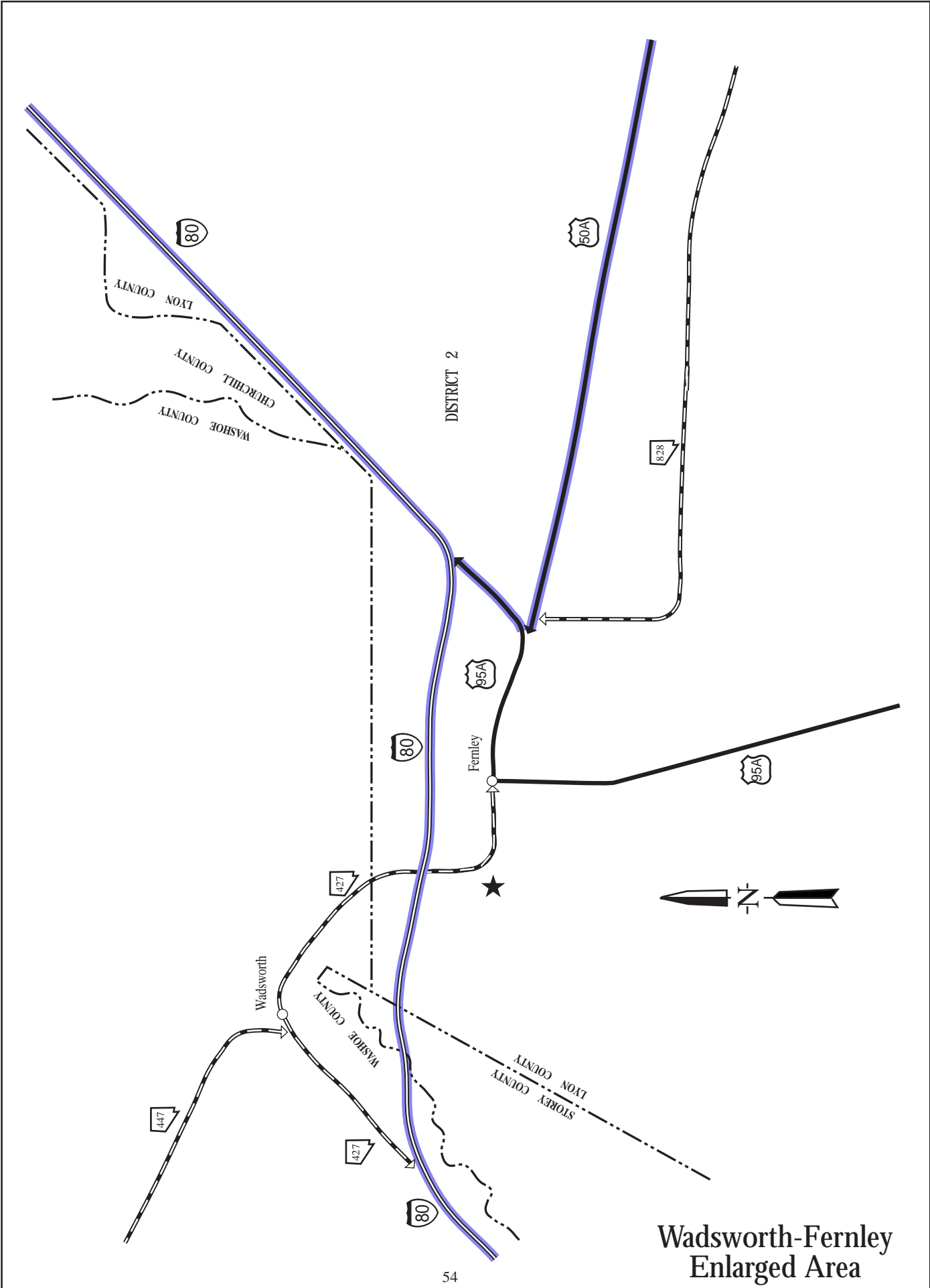
LINCOLN COUNTY (CONT.)

SYSTEM / ROUTE	DESCRIPTION	MILEAGE
<u>ACCESS ROADS</u>		
ARLN11	To the Highland Peak radio facility site	
<u>REST PARKS</u>		
RPLN31	US93 at Pony Springs	
RPLN32	SR319 at the East slope of Modena Summit	
RPLN33	US93 at Cook, 8.000 miles West of Caliente	
RPLN34	SR322 1.000 mile South of Ursine	
<u>STATE PARKS</u>		
<u>CATHERDRAL GORGE STATE PARK</u>		
SPLN12	US93 to parking fee box	1.721
SPLN12B	Main park road Northwest to picnic area	0.839
SPLN13	US93 to the parking area	0.387
<u>ECHO CANYON STATE PARK</u>		
SPLN15	South park boundary to the North park boundary	1.692
<u>SPRING VALLEY STATE PARK</u>		
SPLN16	South park boundary North to SR322 at MP 18.58	0.305
<u>KERSHAW RYAN STATE PARK</u>		
SPLN17	From gate to the park entrance	1.000
<u>ELGIN SCHOOLHOUSE STATE PARK</u>		
SPLN18	22.000 miles South of Caliente on SR317	0.000
SP TOTAL		5.944





Lyon County
Enlarged
Area



Wadsworth-Fernley
Enlarged Area

LYON COUNTY

<u>NEW SYSTEM & TERMINI</u>		<u>LENGTH</u>
<u>IR80</u>		
ST/LY County Line at the WUL of Fernley to the EUL of Fernley	SU	7.240
EUL of Fernley to the LY/CH County Line		<u>8.671</u>
		15.911
<hr/>		
<u>US50</u>		
CC/LY County Line to the EUL of Carson City	U	1.000
EUL of Carson City, 1.000 mile East of the CC/LY County Line to the LY/CH County Line		<u>34.398</u>
		35.398
<u>US50A</u>		
US95A to the LY/CH County Line (EUL Fernley)	SU	<u>7.704</u>
		7.704
<u>US95</u>		
MI/LY County Line to the LY/CH County Line		<u>2.822</u>
		2.822
<u>US95A</u>		
MI/LY County Line North to the SUL Fernley at Royal Oak Dr		54.499
SUL of Fernley at Royal Oak Dr to Cattleguard North of Ramps 3 & 4	SU	<u>6.090</u>
		60.589
<hr/>		
<u>SR208 - Topaz / Yerington Rd</u>		
DO/LY County Line to US95A/Goldfield Ave		<u>29.096</u>
		29.096
<u>SR338 - Sweetwater Rd</u>		
CA/NV Stateline to SR208/Topaz/Yerington Rd		<u>30.896</u>
		30.896
<u>SR339 - Nordyke Rd</u>		
SR208/Topaz/Yerington Rd to US95A/Goldfield Ave		<u>11.523</u>
		11.523
<u>SR340 - Bridge St</u>		
SR339/Nordyke Rd to SR208/Main St (not mileposted in cardinal direction)		<u>1.080</u>
		1.080
<u>SR341 - Virginia City Rd</u>		
US50 to the LY/ST County Line		<u>4.899</u>
		4.899
<u>SR342 - Silver City / Gold Hill Rd</u>		
SR341/Virgina City Rd to the LY/ST County Line		<u>0.837</u>
		0.837
<u>SR427 Main St/Truckee Ln</u>		
W/LY County Line to US95A in Fernley	SU	<u>2.133</u>
		2.133

LYON COUNTY (CONT)

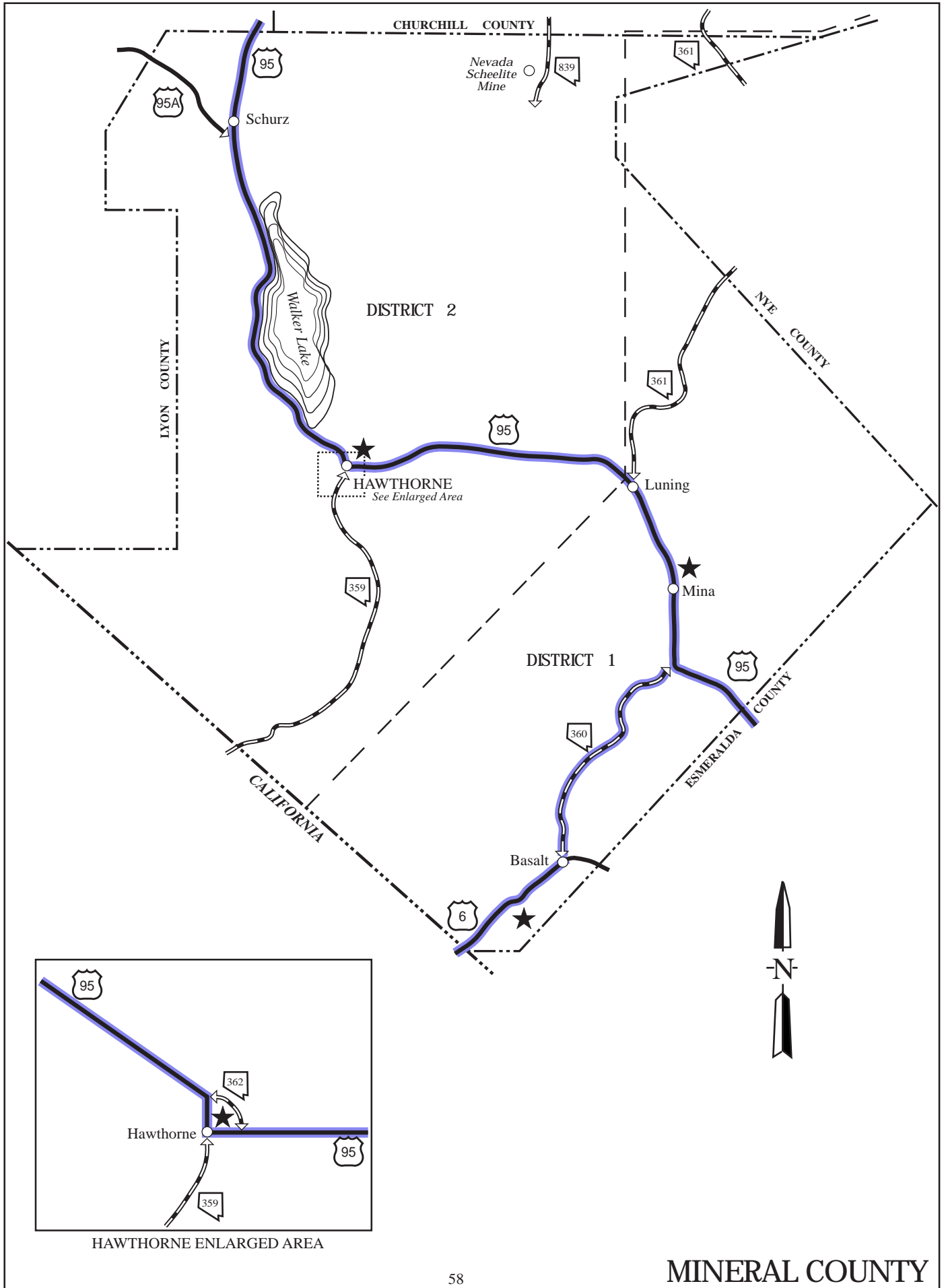
<u>NEW SYSTEM & TERMINI</u>	<u>LENGTH</u>
<u>SR822 - Dayton Valley Rd</u> US50 to 0.017 miles East of Bridge #B-637	0.146 0.146
<u>SR823 - Lower Colony Rd/Artesia Rd</u> SR208/Topaz Rd/Yerington Rd to Upper Colony Rd	7.614 7.614
<u>SR824 - Day Lane</u> SR208/Topaz Rd/Yerington Rd to SR823/Lower Colony Rd	5.573 5.573
<u>SR825 - Smith Gage Rd</u> 0.415 miles West to SR824/Day Lane	0.415 0.415
<u>SR827 - Mason Rd/Cremetti Ln/MacKenzie Ln/ Pursel Ln</u> SR339/Nordyke Rd to 5.796 miles East	5.796 5.796
<u>SR828 - Fernley Farm Rd</u> US50A East to US50A near Hazen	SU 7.736 7.736
<u>SR829 - Wellington Rd</u> SR338/Sweetwater Rd to SR208/Topaz/Yerington Rd	3.167 3.167

Lyon County Totals

IR	15.911
US	106.514
SR	110.911
FR	3.779
SP	6.910
	244.025

LYON COUNTY (CONT.)

SYSTEM / ROUTE	DESCRIPTION	MILEAGE
<u>ACCESS ROADS</u>		
ARLY11	To Pinenut Peak radio facility (Dirt Road)	
<u>FRONTAGE ROADS</u>		
FRLY01	US95A, S side IR80 near E Fernley Intg, Exit #48 to E Fernley Grade Sep, S side IR80, Structure #H-794E	SU 1.997
FRLY03	E Fernley Grade Sep, S side of IR80, Structure #H-794E to 1.405 miles E at EOP, N side of IR80	SU 1.405
FRLY04	Segment 1: SR427 around Hwy Maintenance Station to SR427	SU 0.321
	Segment 2: From Segment 1 @ Stop sign N for 0.056 miles to EOP	SU <u>0.056</u>
		<u>0.377</u>
FR TOTAL		3.779
<u>REST PARKS</u>		
RPLY31	SR208 East of Smith at Wilson Canyon	
RPLY32	SR339 North of Mason between SR340 and US95A	
RPLY33	US95, East of Yerington	
<u>STATE PARKS</u>		
<u>DAYTON STATE PARK</u>		
SPLY12	US50 through loop to main road	0.312
<u>FORT CHURCHILL STATE PARK</u>		
SPLY13	Fort Churchill Rd through main park road	1.327
<u>LAHONTAN STATE RECREATION AREA</u>		
SPLY16	Main park road through loop and back to boat launch road	1.021
SPLY16B	Boat launch ramp road to EOP	0.381
SPLY16C	Boat launch road through loop and back to boat launch ramp road	0.349
SPLY16D	Boat launch road through loop and back to boat launch road including parking legs	0.175
SPLY16E	Boat launch road to EOP at tank	0.037
SPLY19	Fir Ave to EOP at Jct with Beach 7 Rd	2.478
SPLY19B	Boat launch road through loop and back to boat launch road	0.125
SPLY19C	Boat launch road to EOP	0.061
SPLY19D	Main park road through camping loop to boat parking area	0.464
SPLY19E	Beach 7 Rd through loop to beach road	0.180
SP TOTAL		6.910



MINERAL COUNTY

NEW SYSTEM & TERMINI

LENGTH

US 6

CA/NV Stateline to the ES/MI County Line

15.204

15.204

US 95

ES/MI County Line to the MI/LY County Line

92.141

92.141

US 95A.

US95 to the MI/LY County Line

10.679

10.679

SR359 - Pole Line Rd

CA/NV Stateline to US95

33.350

33.350

SR360 - Mina / Basalt Cutoff Rd

US6 near Basalt to US95

23.245

23.245

SR361 - Gabbs Valley Rd

US95 to the MN/NY County Line

22.203

NY/MI County Line to the MI/CH County Line (Mileposted as Nye County)

2.690

24.893

SR362 - Hawthorne Truck By-Pass

US95 South of Hawthorne to US95 in Hawthorne

1.297

Leg-of-Wye in Hawthorne

0.149

1.446

SR839 - Nevada Scheelite Mine Rd

Rawhide Rd to the MI/CH County Line

4.154

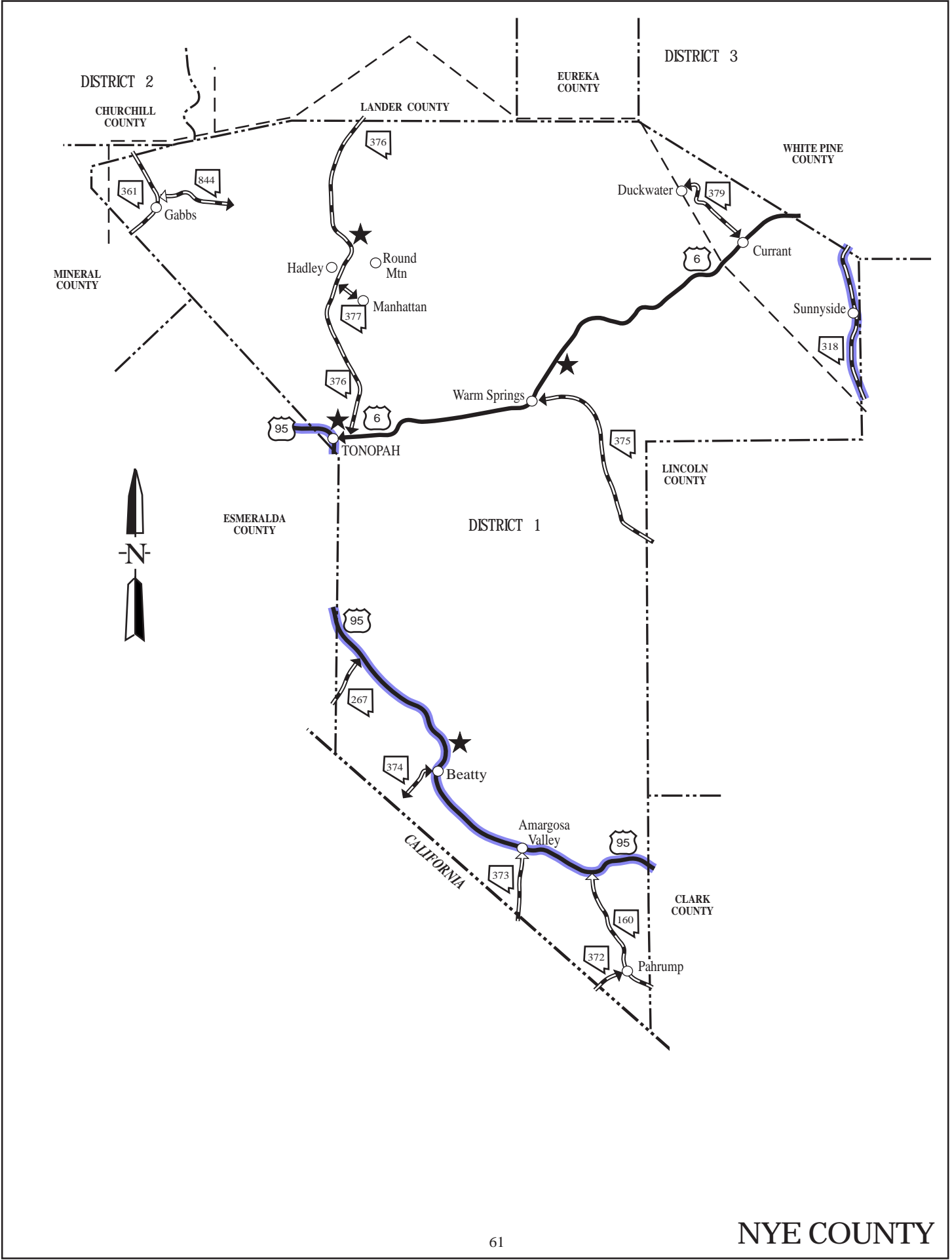
4.154

Mineral County Totals

US	118.024
SR	87.088
SP	<u>0.575</u>
	205.687

MINERAL COUNTY (CONT.)

<u>SYSTEM / ROUTE</u>	<u>DESCRIPTION</u>	<u>MILEAGE</u>
<u>REST PARKS</u>		
RPMI31	US95 in Luning	
RPMI32	US95 in Hawthorne	
<u>STATE PARKS</u>		
<u>WALKER LAKE STATE RECREATION PARK</u>		
SPMI33	US95 through loop to the main park road	0.425
SPMI33B	Main park road to main park road	0.150
SP TOTAL		0.575



NYE COUNTY

NEW SYSTEM & TERMINI

LENGTH

US6

US95 in Tonopah to the NY/WP County Line 132.025
132.025

US95

CL/NY County Line to the NY/ES County Line 107.217
ES/NY County Line to the NY/ES County Line 1.224
108.441

SR160 - Pahrump Valley Rd

NY/CL County Line (SUL Pahrump) 26.372 miles North SU 26.372
to the NUL of Pahrump
NUL of Pahrump to US95 10.660
37.032

SR267 - Scotty's Castle Rd

NY/ES County Line to US95 12.070
12.070

SR318 - Sunnyside Rd

LI/NY County Line to the NY/WP County Line 38.785
38.785

SR361 - Gabbs Valley Rd

MI/NY County Line to the NY/MI County Line 22.270
22.270

SR372 - Charles Brown Highway

NV/CA Stateline to SR160/Pahrump Valley Rd SU 7.770
7.770

SR373 - Death Valley Jct Rd

NV/CA Stateline to US95 near Amargosa Valley 16.304
16.304

SR374 - Death Valley Rd

Death Valley National Monument to US95 8.840
8.840

SR375 - Warm Springs Rd

US6 near Warm Springs to the NY/LN County Line 49.362
49.362

SR376 - Tonopah / Austin Rd

US6 North to the Cattleguard at the NY/LA County Line 81.745
81.745

NYE COUNTY (CONT.)

NEW SYSTEM & TERMINI

LENGTH

SR377 - Manhattan Rd

SR376/Tonopah/Austin Rd to 6.597 miles East of Manhattan

6.597

6.597

SR379 - Duckwater Rd

US6 near Currant to 19.532 miles North

19.532

19.532

SR844 - Ione Rd

SR361/Gabbs Valley Rd to EOP (2.000 miles East of the
Toiyabe National Forest boundary)

12.319

12.319

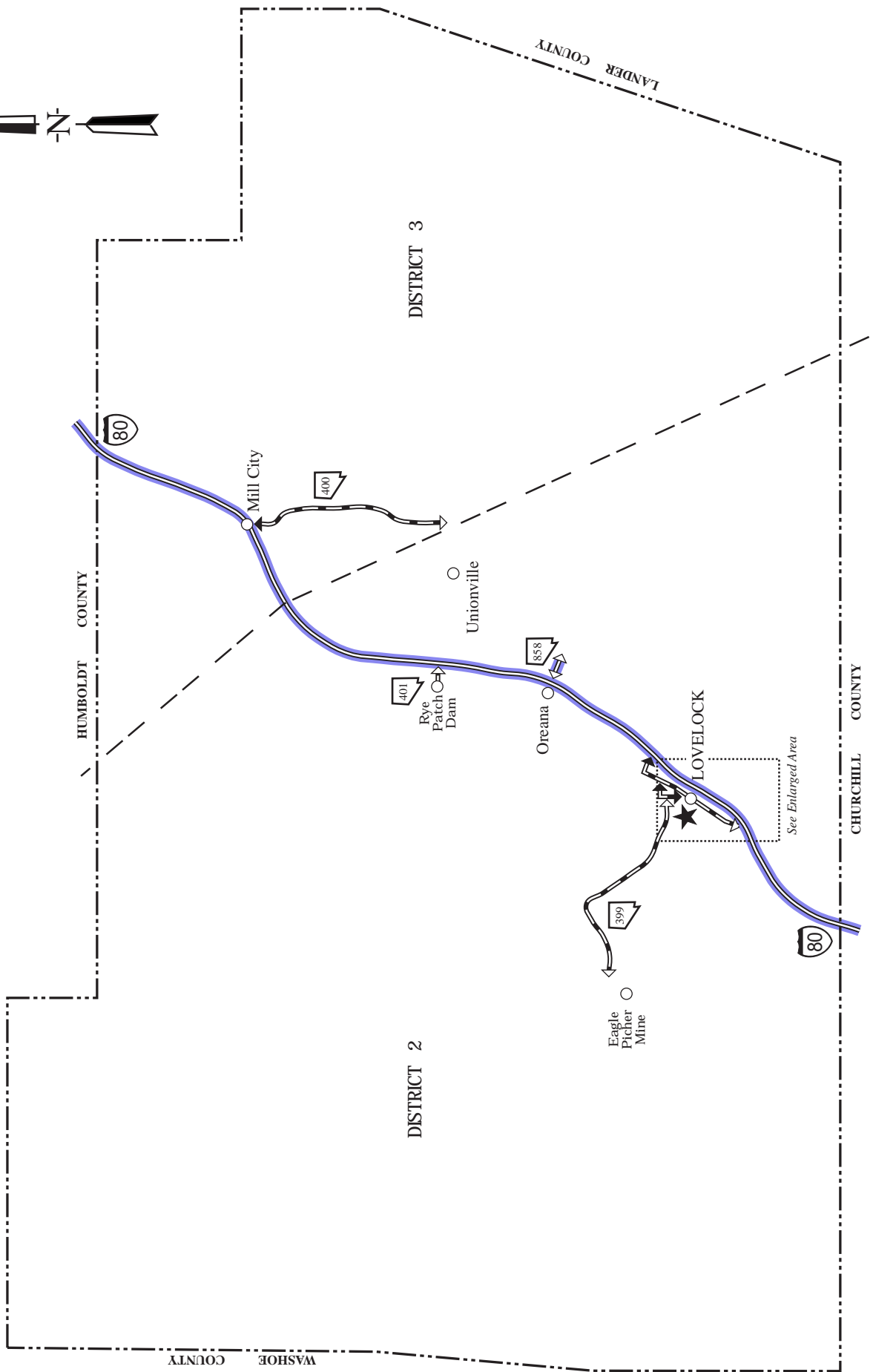
Nye County Totals

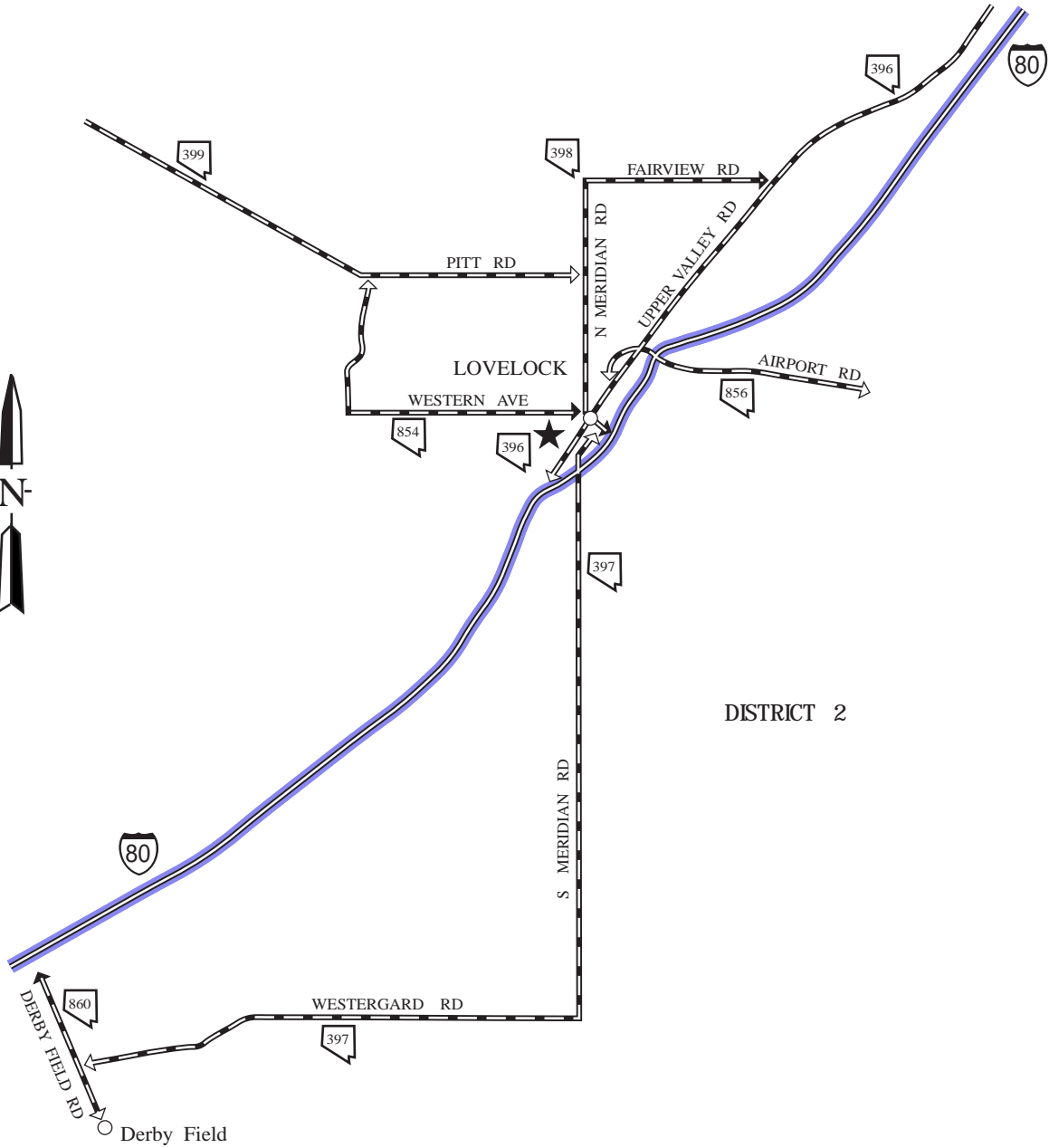
US	240.466
SR	312.626
**FR	<u>26.421</u>
	579.513

** Includes 25.350 miles of access roads

NYE COUNTY (CONT.)

SYSTEM / ROUTE	DESCRIPTION	MILEAGE
<u>ACCESS ROADS</u>		
ARNY42	Access road to Mt. Brock radio facility	1.020
ARNY43	Access road to the radar site North of Tonopah	4.750
ARNY44	Access road to Sandia Missile Test Site	19.580
ARNY45	Access road to Warm Springs radio facility	
		AR TOTAL
		25.350
<u>FRONTAGE ROADS</u>		
FRNY01	SR361 to 0.690 miles East at Premier Western Operations	0.710
FRNY33	Ramps 3 & 4 of Mercury Intg, Exit #136, to 0.358 miles N at entrance to Nevada Test Site	0.361
		FR TOTAL
		1.071
<u>REST PARKS</u>		
RPNY61	US95 at Lathrop Wells	
RPNY62	US6, 25.000 miles East of Tonopah at Saulsbury Wash	
RPNY63	SR376 at Big Smokey	
RPNY64	US95 at Sarcobatus	
RPNY65	US6 near Blue Jay Maintenance Station	
RPNY66	SR318 adjacent to Sunnyside Maintenance Station	
		AR & FR TOTAL
		26.421





DISTRICT 2

PERSHING COUNTY

NEW SYSTEM & TERMINI

LENGTH

IR80

CH/PE County Line to the PE/HU County Line

75.090
75.090

SR396 - Cornell Ave/Upper Valley Rd

IR80, Ramp 1 of the West Lovelock Intg, Exit #105 to IR80, Ramp 2 of the Coal Canyon Intg, Exit #112

7.701
7.701

SR397 - Westgard Rd/South Meridian Rd/Amhurst Ave

SR860/Derby Field Rd to SR398/Main St

11.840
11.840

SR398 - Main St./Central Ave/North Meridian Rd/Fairview Rd

IR80, Ramps 1 & 2 to North Meridian Rd
North Meridian Rd to SR396/Upper Valley Rd

2.819
1.936
4.755

SR399 - Eagle Picher Mine Rd/Pitt Rd

Eagle Picher Mine (18.184 miles West of SR398) to SR398

18.184
18.184

SR400 - Unionville Rd

Kyle Hot Springs Rd to IR80, Ramps 1 & 2

16.582
16.582

SR401 - Rye Patch Rd

State Recreational Area to IR80, Ramps 1 & 2

2.333
2.333

SR854 - Lone Mountain Rd/Western Ave/Dartmouth Ave

SR399/Eagle Picher Mine Rd/Pitt Rd to SR398

4.120
4.120

PERSHING COUNTY (CONT)

NEW SYSTEM & TERMINI

LENGTH

SR856 - Lovelock Airport Rd

SR396/14th St. to the Cattleguard 0.011 miles East of Reservoir Rd

1.398

1.398

SR858 - Oreana Rd

IR80, Ramps 3 & 4 to FRPE07

0.546

0.546

SR860 - Derby Field Rd

1.888 miles South of FRPE01 to Derby Airport

1.888

1.888

Pershing County Totals

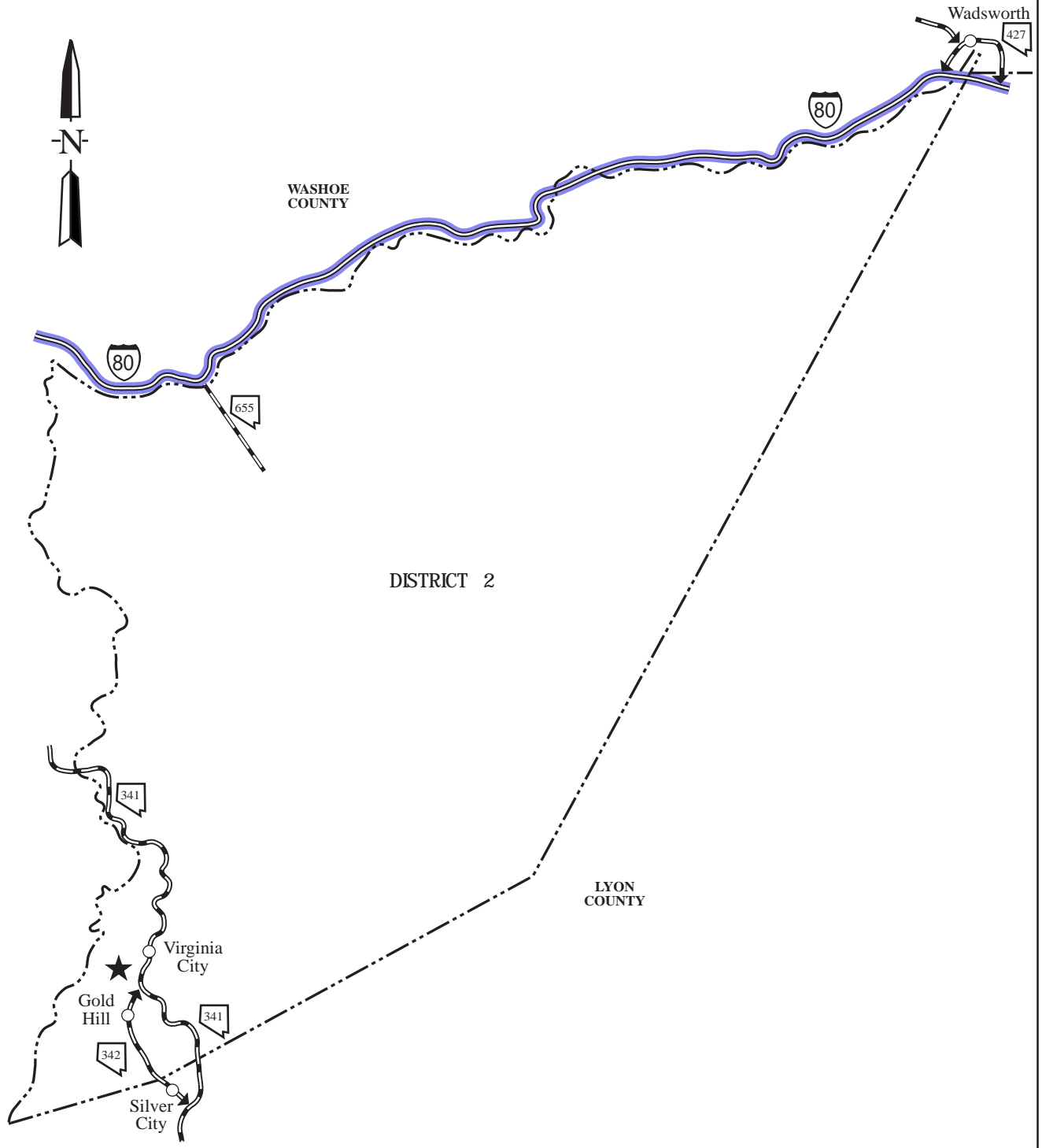
IR	75.090
SR	69.347
FR	55.282
SP	<u>1.041</u>
	200.760

PERSHING COUNTY (CONT.)

SYSTEM / ROUTE	DESCRIPTION	MILEAGE
<u>ACCESS ROADS</u>		
ARPE31	From Western Ave to beginning of Dump Road Peak	
<u>FRONTAGE ROADS</u>		
FRPE01	Segment 1: CH/PE County Line, S side I80 near Toulon Intg, Exit #93 to SR396, S side I80 West Lovelock Intg, Exit #105	16.465
	Segment 2: SR396, N side IR80, Coal Canyon Intg, Exit #112, to 4.386 mi East @ Cattleguard N side IR80 near Torey Wash Grade Sep	<u>4.386</u>
		20.851
FRPE02	CH/PE County Line, N side IR80, Toulon Intg, Exit #93 to FRPE01	1.051
FRPE04	FRPE01, S side IR80, Toulon Intg, Exit #93 to 0.197 miles N of Ramps 3 & 4 at EOP, N side of IR80	0.341
FRPE05	FRPE07 S side IR80, Torey Wash Grade Sep, Oreana Intg, Exit #119 to FRPE01, N side of IR80	0.180
FRPE06	FRPE01 S side of IR80 at Westfall Rd, Perth Grade Sep, Toulon Intg, Exit #93, to 0.636 miles N side of IR80	0.636
FRPE07	4.191 miles W of SR858 at EOP, S side of IR80, Oreana/Rochester Intg, Exit #119 to SR858	4.191
FRPE09	1.266 miles W of SR401, N side of IR80, Rye Patch Intg, Exit #129 to SR401	1.266
FRPE11	2.506 miles W of FRPE12 at EOP, S side of IR80, Humboldt Intg, Exit #138 to 1.357 miles E of FRPE12, S side of IR80	3.863
FRPE12	FRPE11 S side of Humboldt Intg, Exit #138 to FRPE13, N side of IR80	0.109
FRPE13	1.056 miles W of FRPE12 at EOP, N side of IR80, Humboldt Intg, Exit #138 to 1.533 miles E of FRPE12 at EOP N side of IR80	2.589
FRPE14	5.127 miles W of FRPE16, S side of IR80, Imlay Intg, Exit #145 to 0.564 miles E of FRPE16 at Thunder Mtn Indian monument, S side of IR80	5.691
FRPE15	1.305 miles W of FRPE16, N side of IR80, Imlay Intg, Exit #145 to the Cattleguard S side Mill City, Dunn Glen Intg, Exit #151	7.449
FRPE16	FRPE14, S side of Imlay Intg, Exit #145 North to FRPE15, N side of IR80	0.138
FRPE17	FRPE01, S side of IR80, Big Meadows Grade Sep near W Lovelock Intg, Exit #105 to 0.820 miles N of FRPE01, N side of IR80	0.078
	Frontage Road Sub-Total:	48.433

PERSHING COUNTY (CONT.)

SYSTEM/ ROUTE	DESCRIPTION	MILEAGE
<u>FRONTAGE ROADS</u>		
FRPE21	Segment 1: 1.292 miles W of Jct of Segment 2, S side of IR80, Cosgrove Intg, Exit #158 to Jct of Segment 2 Segment 2: 0.085 miles S of Ramps 1 and 2 at Cattleguard, S side of IR80, Cosgrove Intg, Exit #158 to 0.022 miles N of Ramps 3 and 4 at Cattleguard, N side of IR80	1.292 <u>0.180</u> 1.472
FRPE22	1.704 miles W of the HU/PE County Line, S side IR80, near Rose Creek Intg, Exit #168 to the PE/HU County Line/Old FRHU15	1.704
FRPE23	1.669 miles W of FRPE25 at Cattleguard & R/W post, S side of IR80, Fairview Grade Sep via SR396 Irish American Rd to FRPE25, S side IR80	1.669
FRPE24	1.758 W of FRPE25 at R/W post/EOP, N side of IR80, Fairview Grade Sep via SR396 Irish American Rd to 0.044 miles N of FRPE24, N side IR80	1.758
FRPE25	0.120 miles S of FRPE23 at EOP, S side IR80, Fairview Grade Sep via SR396 Irish American Rd to 0.044 miles N of FRPE24, N side of IR80	0.246
Frontage Road Sub-Total:		6.849
FR TOTAL		55.282
<u>REST PARK</u>		
RPPE52	IR80 at Cosgrove Intg	
<u>STATE PARKS</u>		
<u>RYE PATCH STATE RECREATION AREA</u>		
SPPE32	SR401 to lower camping area (includes loop & crossover road)	0.741
SPPE33	SR401 to park office residence	0.172
SPPE34	SR401 to SR401	0.128
SP TOTAL		1.041



STOREY COUNTY

NEW SYSTEM & TERMINI

LENGTH

IR80

WA/ST County Line to the ST/WA County Line	0.217
WA/ST County Line to the ST/LY County Line	<u>0.408</u>
	0.625

SR341 - Virginia City Rd

LY/ST County Line to SR342/Silver City/Gold Hill Rd	3.136
SR342/Silver City/Gold Hill Rd to the ST/WA County Line	<u>7.704</u>
	10.840

SR342 - Silver City/Gold Hill Rd

LY/ST County Line to SR341/Virginia City Rd/Truck Route	<u>2.943</u>
	2.943

SR655 - Waltham Way

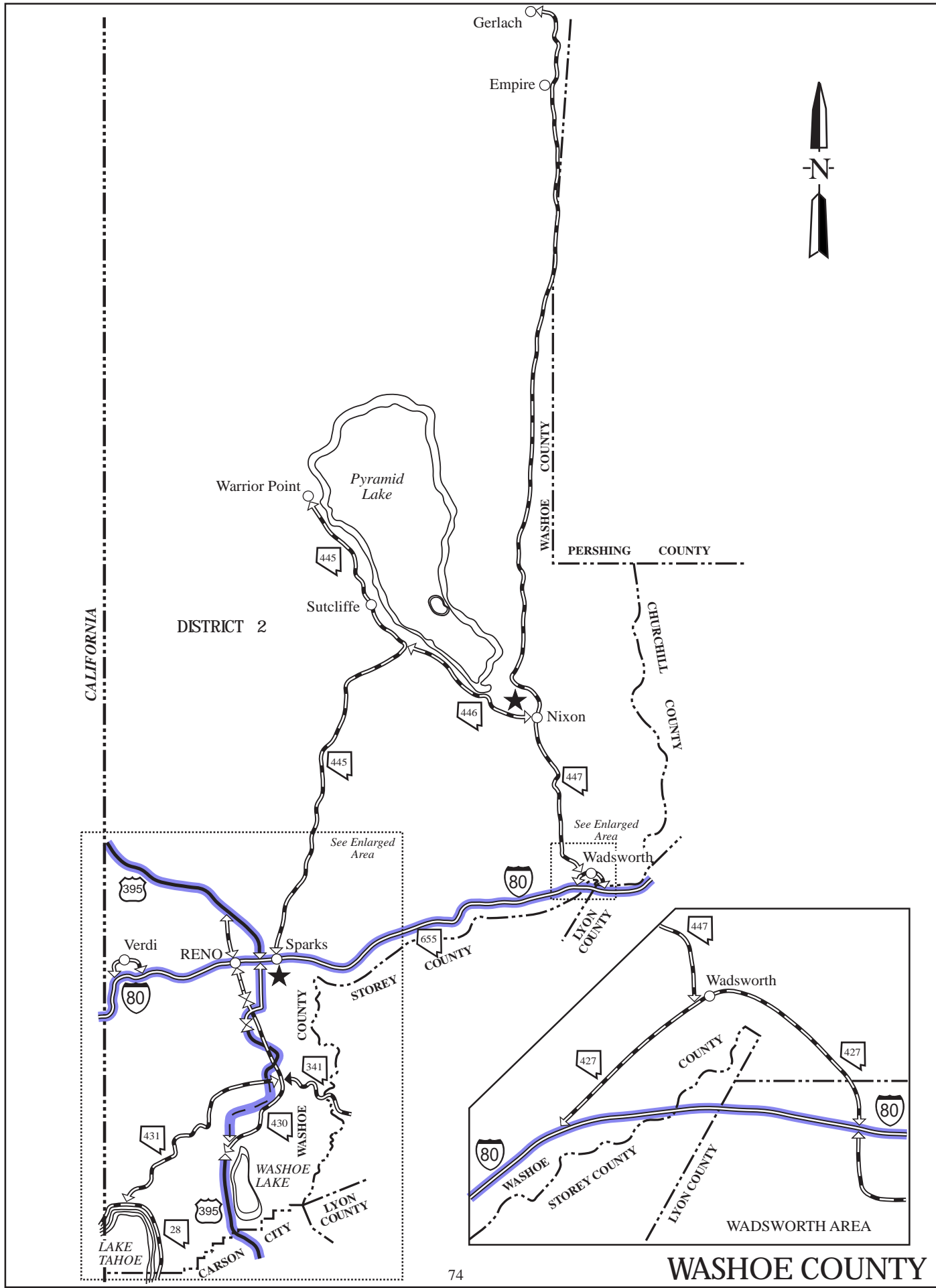
ST/WA County Line/Truckee River to 0.054 miles South to the Kal Kan Company	<u>0.054</u>
	0.054

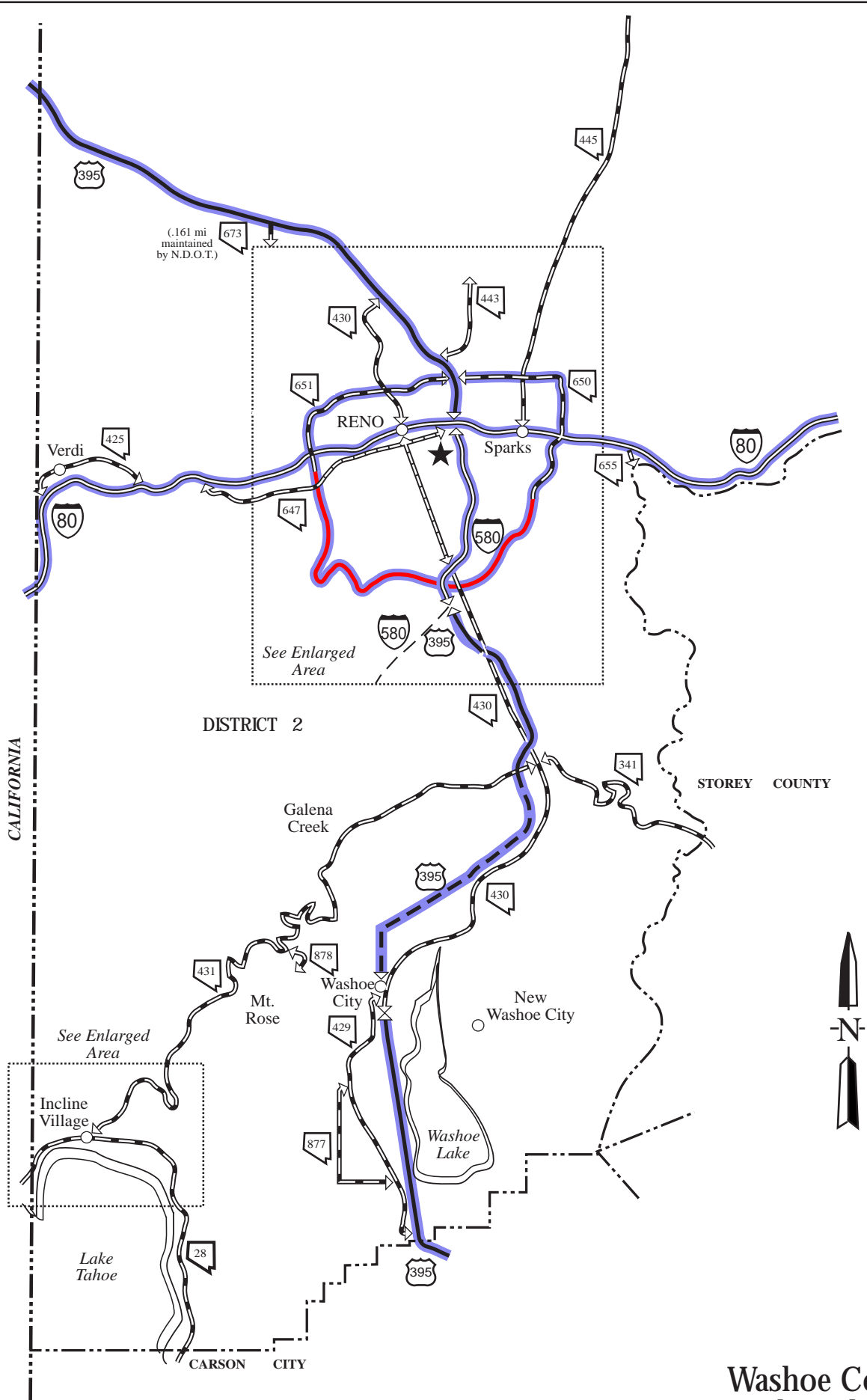
Storey County Totals

IR	0.625
SR	<u>13.837</u>
	14.462

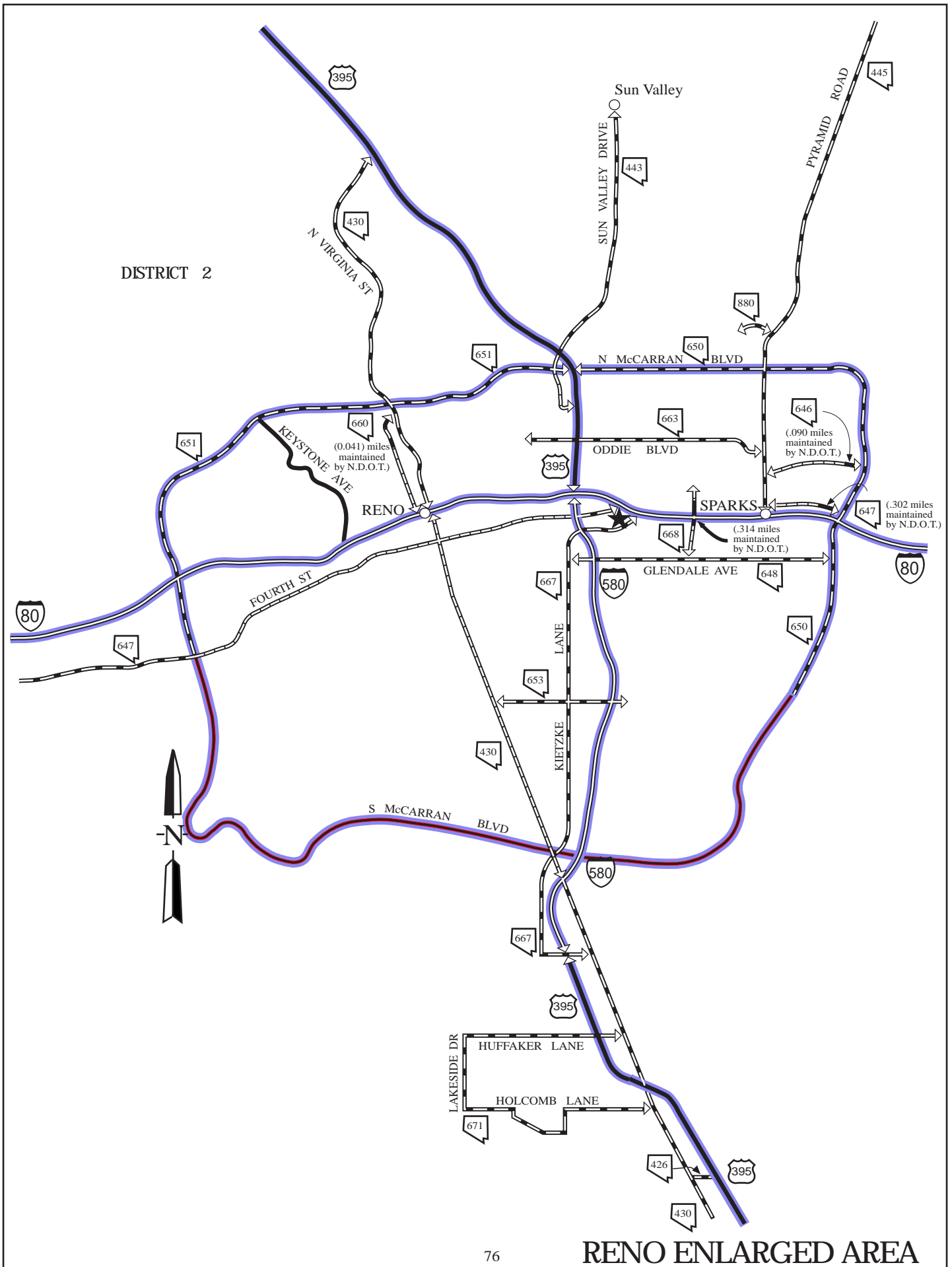
STOREY COUNTY (CONT.)

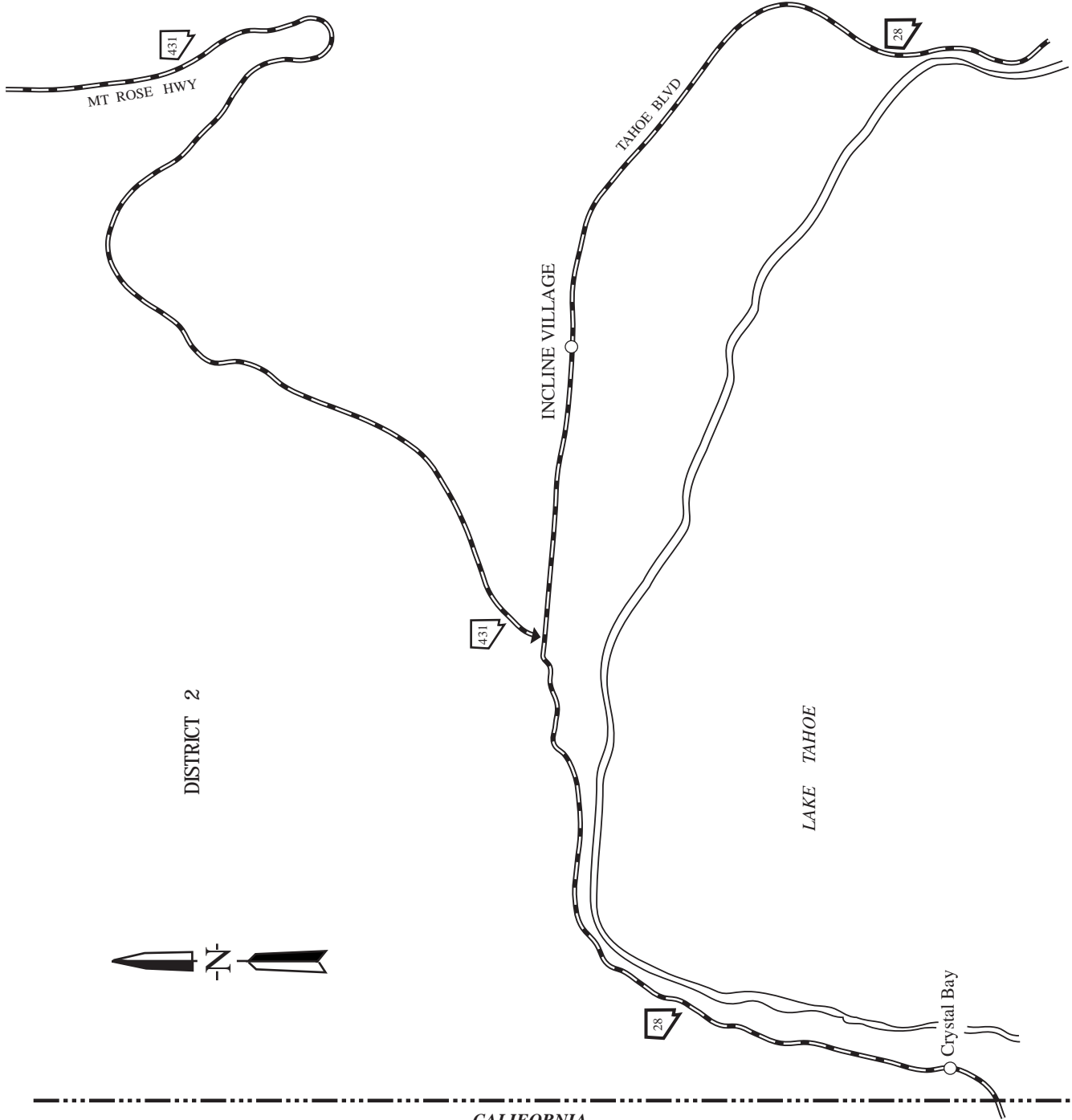
SYSTEM/ROUTE	DESCRIPTION	MILEAGE
	<u>REST PARK</u>	
RPST31	SR341/Virginia City Rd to North end of Virginia City	





Washoe County Enlarged Area





**Incline Village
Enlarged Area**

WASHOE COUNTY

NEW SYSTEM & TERMINI

LENGTH

IR80

CA/NV Stateline 2.750 miles East to the WUL of Reno		2.750
WUL of Reno 20.250 miles East to the EUL of Reno/Sparks	U	20.249
EUL of Reno to WA/ST County Line		12.229
WA/ST County Line to ST/WA County Line		9.445
		44.673

IR580

SR430 near Winter's Ranch (MP 6.447) to the Mt Rose Intg (Proposed mileage - under construction)		9.854
Neil Rd to IR80	U	<u>5.013</u>
		14.867

US395

CC/WA County Line to SR430 near the Winters Ranch (MP 6.447)		6.477
Mt Rose Intg to the Neil Rd Intg Exit #62 (Mileposted as IR580)	U	5.786
IR80 to the NUL of Reno	U	13.370
NUL of Reno to CA Stateline		<u>3.201</u>
		28.834

SR28 - Tahoe Blvd

CC/WA County Line 4.976 miles North to Lakeshore Blvd		4.976
Lakeshore Blvd to the NV/CA Stateline	SU	<u>6.015</u>
		10.991

SR341 - Virginia City Rd

ST/WA County Line to SUL of Reno		4.150
SUL of Reno to the Jct of SR430 (S Virginia St)	U	<u>2.500</u>
		6.300

SR425 - Third St

From FRWA48 to IR80, Ramps 1 & 4 of the West Verdi Intg, Exit #3 (Westbound Exit only)		<u>3.368</u>
		3.368

SR426 - South Meadows Pkwy

SR430/S Virginia St to 0.037 miles East of US395, Ramps 1 & 2, Exit #60	U	<u>0.370</u>
		0.370

SR427 - Old US-40 (Wadsworth)

Cattleguard at FRWA22/Cantlon Dr South of Structure I-700E, near Ramps 1 & 2 of IR80		
Wadsworth/Pyramid Lake Intg, Exit #43, to WA/LY County Line		<u>2.567</u>
		2.567

SR429 - Bowers Mansion Rd

Hobart Rd at the WA/CC County Line to SR430/US395		<u>7.824</u>
		7.824

SR430 - Carson/Reno Highway/S Virginia St/N Virginia St

US395 (near Winters Ranch @ MP 6.447) to the SUL of Reno @ MP 13.00		5.862
SUL of Reno @ MP 13.00 to Patriot Blvd	U	7.345
N McCarran Blvd to US395	U	<u>2.483</u>
		15.690

WASHOE COUNTY (CONT)

NEW SYSTEM & TERMINI

LENGTH

SR431 - Mt Rose Highway

SR28 to the EUL of Incline Village	SU	2.559
EUL of Incline Village to SR430 (Virginia St.)		<u>21.854</u>
		24.413

SR443 - Clear Acre Ln /Sun Valley Dr

N McCarran Blvd to Dandini Blvd	U	1.142
Dandini Blvd to 7th St in Sun Valley	U	<u>2.055</u>
		3.197

SR445 - Pyramid Way

Nugget Ave to the NUL of Reno/Sparks	U	12.719
NUL of Reno/Sparks to Warrior Point Park Rd		<u>29.048</u>
		41.767

SR446 - Sutcliffe/Nixon Rd

SR445/Pyramid Lake Rd to SR447/Gerlach Rd		<u>13.156</u>
		13.156

SR447 - Gerlach Rd

SR427/Old US40 to 0.375 miles N of the Western Rail Road Xing		<u>74.645</u>
		74.645

SR646 - Prater Way

From 0.090 miles West of N McCarran Blvd to N McCarran Blvd	U	<u>0.090</u>
		0.090

SR 647 - 4th St. & Victorian Ave

IR80, W 4th St. Intg, Ramp 4 to W McCarran Blvd	U	3.221
Galletti Way. to IR80, East 4th St. Intg, Ramps 3 & 4	U	0.154
Stanford Way to E McCarran Blvd	U	<u>0.302</u>
		3.677

SR648 - 2nd St./Glendale Ave

Kietzke Ln to E McCarran Blvd	U	<u>2.657</u>
		2.657

SR650 - McCarran Blvd, "East/North"

0.095 miles S of Equity Ave to McCarran Intg @ US395 (not mileposted in cardinal direction)	U	<u>6.365</u>
		6.365

SR651 - McCarran Blvd., "North/West"

W 4th St. to McCarran Intg @ US395 (not mileposted in cardinal direction)	U	<u>6.630</u>
		6.630

SR653 - Plumb LN, West & East

Kietzke Ln to Terminal Wy	U	<u>0.589</u>
		0.589

SR655 - Waltham Wy

Ramps 1 & 2 South side of IR80, Patrick Intg		
Exit #28 to the WA/ST County Line		<u>1.088</u>
		1.088

WASHOE COUNTY (CONT)

<u>NEW SYSTEM & TERMINI</u>	<u>LENGTH</u>
<u>SR660 - Sierra St Bridge</u> Maple St to Eighth St	U <u>0.055</u> 0.055
<u>SR663 - Oddie Blvd</u> Sutro St to SR445/Pyramid Wy	U <u>2.491</u> 2.491
<u>SR667 - Kietzke Ln</u> SR430/S Virginia St to Victorian Ave	U <u>4.468</u> 4.468
<u>SR668 - Rock Blvd.</u> Hymer Ave to Victorian Ave in Sparks	U <u>0.314</u> 0.314
<u>SR671 - Holcomb Ln/Lakeside Dr/Huffaker Ln</u> S Virginia St. via Holcomb Ln to Lakeside Dr Holcomb Ln via Lakeside Dr to Huffaker Ln Lakeside Dr via Huffaker Ln to Del Monte Ln	U 2.206 U 0.732 <u>0.488</u> 3.426
<u>SR673 - Stead Blvd</u> From FRWA23 (Old US395) to 0.100 miles N of Ramps 1 & 2 at R/W	0.397
<u>SR877 - Franktown Rd</u> South SR429/Bowers Mansion Rd to North SR429/Bowers Mansion Rd	<u>4.296</u> 4.296
<u>SR878 - Slide Mountain Rd</u> Entrance of East Mt. Rose parking lot (EOP) to SR431	<u>1.022</u> 1.022
<u>SR880 - Wedekind Rd/Farr Ln/Queen Way</u> 0.565 West of Pyramid Way at Orr Ditch to Pyramid Way	U <u>0.565</u> 0.565

<u>Washoe County Totals</u>	
IR	49.686
US	28.834
SR	242.418
FR	25.025
SP	<u>3.738</u>
	349.701

WASHOE COUNTY (CONT.)

SYSTEM /ROUTE	DESCRIPTION	MILEAGE
<u>ESCAPE Ramps</u>		
ERWA61	Escape ramp on SR431, 1.220 miles from Jct of SR28	
<u>FRONTAGE ROADS</u>		
FRWA01	Ramp 1 at R/W fence, S side of IR80, West Verdi Intg, Exit 2 to FRWA48 N side of IR80	0.464
FRWA02	Crystal Peak Rd from 0.447 miles W of Ramp 3, N side of IR80, Verdi Intg, West bound, Exit #3 to 0.031 miles N of Ramp 3	0.476
FRWA03	Boomtown/Garson Rd from the Cattleguard at Intg of Old Town Rd/Boomtown/Garson Rd, S side of IR80, Garson Intg, Exit #4 to Ramps 3 & 4, N side of IR80	0.325
FRWA04	Golden Valley Rd from Virginia St, West side of US395, Golden Valley Intg, Exit #73 to 0.054 miles E of Ramps 1 & 2 at R/W fence	U 0.335
FRWA05	W 4th St from Ramps 3 & 4, N side of IR80, Mogul, Exit #7 to SR 647, Ramp 4, N side of IR80	0.504
FRWA06	Nugget Ave from Pyramid Way, S side of IR80, Pyramid Way Intg, Exit #18 to 0.487 miles E of McCarran Blvd at EOP	U 1.275
FRWA08	Vista Blvd from the leading edge of SPRR over pass, IR80, Vista Blvd, Exit #21 to 0.030 miles N of Ramps 3 & 4 at R/W fence	U 0.162
FRWA09	Segment 1: Canyon Rd from 0.094 miles W of Ramps 3 & 4 at Material Pit, N side IR80, Lockwood Intg, Exit #22 to 0.221 miles S of Ramps 1 & 2 at Segment 2, S side of IR80 Segment 2: Lockwood Dr from 0.221 miles S of Ramps 1 & 2 at Segment 1, S side of IR80 to 0.203 miles W of Segment 1 at EOP/Culvert, S side of IR80	0.486 <u>0.203</u>
	Total	0.689
FRWA10	0.176 miles W of FRWA11, N side of IR80, Mustang Intg, Exit #23 to 0.648 miles E of Ramp 3 @ pavement change	1.096
FRWA11	FRWA12, South side of IR80, Mustang Intg, Exit #23 to FRWA10, N side of IR80)	0.074
FRWA12	Mustang Rd from FRWA11, Ramp 1, S side of IR80, Mustang Intg, Exit #23 to 0.139 miles E of Ramp 2 at pavement change	0.384
FRWA15	Segment 1: Cattleguard near Ramp 1, S side of IR80, Tracy Clark Station Intg, Exit #32 to FRWA16, Ramp 2, S side of IR80 Segment 2: FRWA16, Ramp 2, S side of IR80, Tracy Clark Station Intg, Exit #32 to 0.010 miles N of Segment 3 @ the Cattleguard N side of IR80 Segment 3: 0.372 miles N of FRWA16, Ramp 2, N side of IR80, Tracy Clark Station Intg, Exit #32 to Ramps 3 & 4 N side of IR80	0.246 0.136 <u>0.149</u>
	Total	0.531
FRWA16	South side Tracy-Clark Station Intg, Exit #32 from FRWA15 near Ramp 2 to Rail Road Xing. (Under construction)	1.120
FRWA17	1.084 miles W of FRWA18, S side of IR80, Derby Damn Intg, Exit #36 to 0.326 miles E of FRWA18 at fence line near RR tracks, S side of IR80	1.414
FRWA18	FRWA17, S side of IR80, Derby Dam Intg, Exit #36 to Ramps 3 & 4, N side of IR80	0.072
FRWA19	Cattleguard S side of IR80, Orchard Intg, Exit #38 to Ramps 3 & 4, N side of IR80	0.062

WASHOE COUNTY (CONT.)

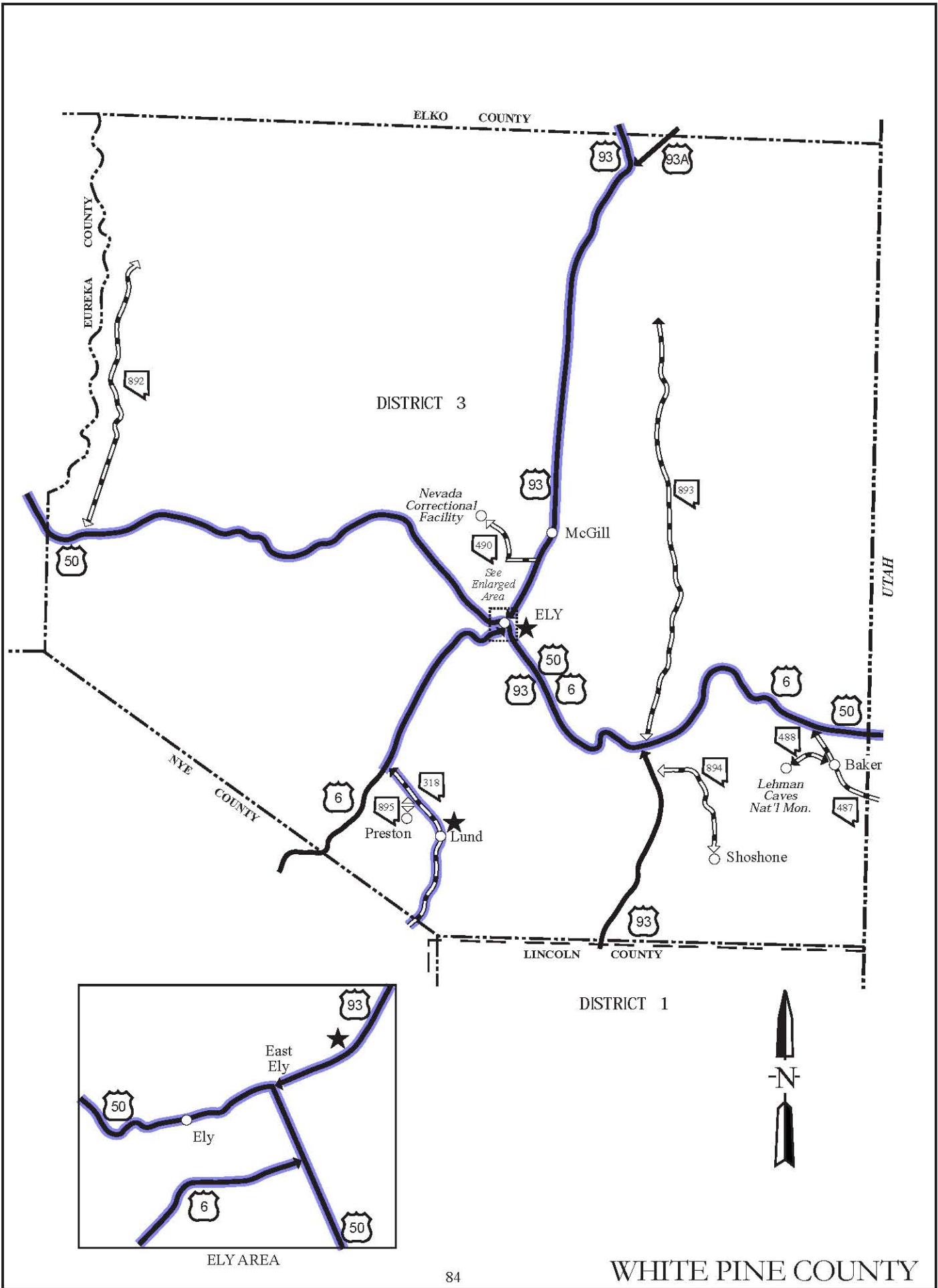
SYSTEM/ ROUTE	DESCRIPTION	MILEAGE
<u>FRONTAGE ROADS</u>		
FRWA20	Cattleguard, S side IR80, Painted Rock Intg, Exit #40 to Ramps 3 & 4, N side of IR80	0.061
FRWA21	FRWA22, S side of IR80, Gilpin Grade Sep to 1.467 miles W at the R/W post and fence line, N side of IR80	1.467
FRWA22	Cantlon Dr from the R/W post 2.080 miles West of Cattleguard near Ramps 1 & 2, Wadsworth/Pyramid Lake Intg, Exit #43 E to same Cattleguard	2.086
FRWA23	SR673/Stead Blvd W side of US395 Exit #76 to NV/CA Stateline near Bordertown Exit #83	7.837
FRWA24	Maple St from Sierra St on the South side of IR80, Downtown Reno Virginia St Intg, Exit #13 across Virginia St to Center St	U 0.145
FRWA25	Eighth St from Center St on the North side of IR80, Downtown Reno Virginia St Intg, Exit #13, across Virginia St to Sierra St	U 0.147
FRWA26	Red Rock Rd from FRWA23 West side of US395, Red Rock Intg, Exit #78 to Ramps 1 & 2 on E side of US395	0.116
FRWA27	Reno Park Rd from FRWA23, W side of US395, Cold Springs Intg, Exit #80 to 0.080 miles E of Ramps 1 & 2 @ pavement change	0.321
FRWA30	Village Pkwy from FRWA23, West side of US395, Bordertown Intg, Exit #83, East over Frwy to FRWA31	0.190
FRWA31	0.320 miles S of FRWA30 E side of Bordertown Intg, Exit #83, to FRWA30	0.320
FRWA32	Silvia Ranch Rd from Mogul Mountain Rd East & then South under Frwy, Mogul Intg, Exit #7 to R/W fence South side of IR80	0.851
FRWA44	Neil Rd from the Westerly ROW under IR580 to the Easterly ROW	U 0.176
FRWA45	East Lake Blvd from SR429, West side of US395, Lakeview Intg, Exit #42, East 0.105 miles under Frwy then North 0.658 miles	0.768
FRWA46	Parr Blvd / Dandini Rd from 0.022 miles W of Ramps 3 & 4 West side of US395, Parr Intg, Exit #71 to 0.034 miles E of Ramps 1 & 2 E side of US395	U 0.150
FRWA47	Bellvue Rd from 0.017 miles W of Ramps 3 & 4 @ the Cattleguard W side of US395, Bellevue Intg, Exit #44 to 0.072 miles E of Ramps 1 & 2 @ EOP E side of US395	0.271
FRWA48	GOLD RANCH RD / SIERRA ST from Manogany Canyon Ct, Verdi Intg, Exit #2, to Jct FRWA201/SR125	0.939
FRWA49	Damonte Ranch Pkwy from IR580, Exit 59, 533 ft East of Old Virginia St at the R/W fence to 190 feet East of Ramps 1 & 2 at the R/W fence	0.198
Frontage Road Total		25.025

REST PARKS

RPWA71	On SR341/Virginia City Rd at Geiger Grade Lookout
RPWA72	3.000 miles West of Wadsworth Intg on IR80
RPWA73	Mt. Rose Summit Rest Area - at SR431, Milepost 8.06

WASHOE COUNTY (CONT.)

SYSTEM / ROUTE	DESCRIPTION	MILEAGE
<u>STATE PARKS</u>		
<u>SAND HARBOR MANAGEMENT AREA (BOAT RAMP AREA)</u>		
SPWA80	SR28 TO SR28 (via fee booth)	0.150
SPWA80	Parking lot drive through from Road #1 to Road #1	0.070
SPWA80	Parking lot access road behind restrooms from Road #2 to Road #6	0.008
SPWA80	Parking lot drive through from Road #3 to Road #2	0.125
SPWA80	Parking lot access from parking lot to Road #4	0.008
SPWA80	Outside parking extension from Road #3 to gate	0.037
SPWA80	SR28 to staff residence	0.018
<u>MAIN PARK AREA</u>		
SPWA81	Main road from SR28 to gate at South parking lot	0.280
SPWA81	Main road to group use area	0.057
SPWA81	Main road through park office / maintenance area	0.081
SPWA81	Main road at gate through South parking lot to gate at SR28	0.196
SPWA81	Parking lot access isles A & B	0.074
SPWA81	Parking lot access isles C & D	0.046
<u>WASHOE LAKE STATE PARK</u>		
SPWA94	Loop North to EOP at the Equestrian Center	1.147
SPWA94B	East Lake Blvd to Main Park Rd	0.059
SPWA94C	Main road to parking area	0.038
SPWA94D	Main road through loop	0.505
SPWA94E	Main road through loop	0.352
SPWA95	East Lake Blvd to residence	0.095
<u>LITTLE WASHOE LAKE STATE PARK</u>		
SPWA96	East Lake Blvd through parking lot loop	0.392
SP TOTAL		3.738



WHITE PINE COUNTY

<u>NEW SYSTEM & TERMINI</u>	<u>LENGTH</u>
<u>US6</u> NY/WP County Line to the NV/UT Stateline	<u>100.626</u> 100.626
<u>US50</u> EU/WP County Line to the Jct of US 6 South of Ely	<u>68.432</u> 68.432
<u>US93</u> LN/WP County Line to the Jct of US 6 Jct of US50 and US93 in Ely to the WP/EL County Line	26.708 <u>63.207</u> 89.915
<u>US93A</u> US93 (Lages Jct) to WP/EL County Line	<u>5.689</u> 5.689
<hr/>	
<u>SR318 - Sunnyside Rd</u> NY/WP County Line to US6	<u>22.566</u> 22.566
<u>SR487 - Baker Rd</u> Cattleguard at UT/NV Stateline to US6	<u>11.472</u> 11.472
<u>SR488 - Lehman Caves Rd</u> Lehman Caves Visitor Center entrance to SR487/Baker Rd	<u>5.493</u> 5.493

WHITE PINE COUNTY (CONT.)

NEW SYSTEM & TERMINI

LENGTH

SR490 - Ely Prison Rd.

US93 to EOP, .006 miles East of State Prison entrance

8.931

8.931

SR892 - Strawberry Rd.

US50 to EOP, 11.931 miles North of Strawberry

35.919

35.919

SR893 - Spring Valley Rd.

US50/US 6 to EOP at Muncy Creek

39.753

39.753

SR894 - Shoshone Rd.

Shoshone to US 93

16.617

16.617

SR895 - Preston Spur

Preston to SR318/Sunnyside Rd

1.481

1.481

White Pine County Totals

US	264.662
SR	142.232
SP	3.140
	<hr/>
	410.034

WHITE PINE COUNTY (CONT)

SYSTEM / ROUTE	DESCRIPTION	MILEAGE
<u>ACCESS ROADS</u>		
AR WP11	To Cave Mountain Rd facility site	
<u>REST PARKS</u>		
RP WP31	On US6 at Conners Pass	
RP WP32	On US6 on East side of Sacramento Pass	
RP WP33	On US6, 050 and 093 at Cummins Lake	
RP WP34	On US93 4.000 miles North of LN County Line	
RP WP35	On US93 at Shelburne	
RP WP36	On US93 0.600 miles North of Ely	
<u>STATE PARKS</u>		
<u>CAVE LAKE STATE PARK</u>		
SP WP01	Success Summit Rd North/East to EOP	2.472
SP WP01 B	Main park road to EOP	0.668
SP TOTAL		3.140

SECTION II
STATE HIGHWAY SYSTEMS
SUMMARY AND DESCRIPTIONS

NEVADA DEPARTMENT OF TRANSPORTATION
ROADWAY SYSTEMS DIVISION
STATE SYSTEMS SUMMARY

MILEAGE

<u>SYSTEM</u>	<u>RURAL</u>	<u>URBAN</u>	<u>TOTAL</u>
INTERSTATE ROUTES	459.450	104.801	564.251
UNITED STATES ROUTES	1,714.683	107.308	1,821.991
STATE ROUTES	2,296.243	358.686	2,654.929
FRONTAGE ROADS	268.470	22.008	290.478
STATE PARKS ROADS	49.957	0.000	49.957
<hr/>			
TOTAL STATE MAINTAINED HIGHWAY SYSTEM TOTALS	4,788.803	592.803	5,381.606

NEVADA DEPARTMENT OF TRANSPORTATION
ROADWAY SYSTEMS DIVISION
INTERSTATE ROUTE SYSTEM BY COUNTY

IR ROUTE	TERMINI	COUNTY	MILEAGE		TOTAL
			RURAL	URBAN	
15	From CA Stateline SW of Las Vegas & Glendale to the AZ Stateline near Mesquite	CL	91.030	32.719	123.749
		Total	91.030	32.719	123.749
80	From the CA. Stateline SW of Reno via Reno, Lovelock, Winnemucca, Battle Mountain, Elko & Wells to the Utah Stateline near Wendover	WA	24.424	20.249	44.673
		ST	0.625		0.625
		LY	8.671	7.240*	15.911
		CH	27.707		27.707
		PE	75.090		75.090
		HU	54.235	7.149	61.384
		LA	26.970		26.970
		EU	25.704		25.704
		EL	124.994	7.780*	132.774
		Total	368.420	42.418	410.838
215	IR515 to Stephanie Ln Warm Springs to IR15	CL		2.211	2.211
		Total		2.417	2.417
515	Boulder Hwy at Wagonwheel Intg Lake Mead to Tropicana Tropicana to Boulder Hwy Boulder Hwy to N Las Vegas Blvd N Las Vegas Blvd to IR15	CL		20.024	20.024
		Total		20.024	20.024
580	Neil Rd to IR80	WA		5.013	5.013
		Total		5.013	5.013

INTERSTATE ROUTE TOTALS:

459.450 104.801 564.251

* Small Urban

NEVADA DEPARTMENT OF TRANSPORTATION
ROADWAY SYSTEMS DIVISION
US ROUTE SYSTEM BY COUNTY

US ROUTE	TERMINI	COUNTY	MILEAGE		TOTAL
			RURAL	URBAN	
006	From CA Stateline South West of Montgomery Pass, East to Coaldale Jct and sharing roadbed with US95 through Tonopah then East to Ely Sharing roadbed with US50 through Ely then South and East sharing roadbed with US50 and US93 East to the NV/UT Stateline.	MI	15.204		15.204
		ES	57.792		57.792
		NY	132.025		132.025
		WP	100.626		100.626
		TOTAL	305.647		305.647
050	From CA Stateline at South Lake Tahoe East to the Jct with US395 and SR529/Carson St and sharing roadbed with SR529 to the Jct of SR530 (William St) then sharing roadbed with SR530 to the Jct with US395 (CC Fwy) then East via Fallon, Austin, Eureka and Ely then sharing roadbed with US6 and US93 to the NV/UT Stateline near Baker.	DO	15.128		15.128
		CC		11.223	11.223
		LY	34.398	1.000	35.398
		CH	98.174	8.671*	106.845
		LA	57.001		57.001
		EU	47.385		47.385
		WP	68.432		68.432
		TOTAL	320.518	20.894	341.412
50A	From US95Alt East of Fernley Easterly via Hazen to US50 at Leeteville Jct	LY		7.704*	7.704
		CH	9.291		9.291
		TOTAL	9.291	7.704*	16.995

* Small Urban

ROADWAY SYSTEMS DIVISION
US ROUTE SYSTEM BY COUNTY

US ROUTE	TERMINI	COUNTY	MILEAGE		TOTAL
			RURAL	URBAN	
093	From 1.612 miles West of the Arizona Stateline West to US95 at the WUL of Boulder City at Railroad Pass, then sharing roadbed with US95 and IR515 to IR15 (spaghetti bowl) then from Ramps 1 & 2 at the US93 Intg, North via Caliente and Pioche to the Jct of US6/US50 at at Major's Jct. North sharing roadbed with US6 and US50 to Ely then from US50 in Ely Northerly via Wells to the NV/ID Stateline at Jackpot	CL	39.238	8.327	47.565
		LN	172.401		172.401
		WP	89.915		89.915
		EL	141.850		141.850
		TOTAL	443.404	8.327	451.731
93A	From US93 at Lages Jct North-Easterly to W Wendover Blvd. (Jct. with old SR 224) and W Wendover Blvd To IR80	WP	5.689		5.689
		EL	53.344		53.344
		TOTAL	59.033		59.033

NEVADA DEPARTMENT OF TRANSPORTATION
ROADWAY SYSTEMS DIVISION
US ROUTE SYSTEM BY COUNTY

US ROUTE	TERMINI	COUNTY	MILEAGE		TOTAL
			RURAL	URBAN	
095	From the CA Stateline North via Searchlight to IR515 at the Wagonwheel Intg and sharing roadbed with IR515 to IR15 at the downtown expressway then North from the US95 Intg via Tonopah, Hawthorne and Fallon to the Jct with IR80 and sharing roadbed with IR80 East and North to Winnemucca, then from Ramps 3 & 4 on IR80 at W Winnemucca Blvd Intg North to the NV/OR Stateline at McDermott	CL	96.015	16.708	112.723
		NY	108.441		108.441
		ES	57.856		57.856
		MI	92.141		92.141
		LY	2.822		2.822
		CH	53.052	5.984*	59.036
		HU	70.314	5.090*	75.404
		Total	480.641	27.782	508.423
95A	From US95 near Schurz West via Yerington and North via Silver Springs & Fernley to IR80 at the East Fernley Intg	MI	10.679		10.679
		LY	54.499	*6.090	60.589
		Total	65.178	6.090	71.268
395	From the CA Stateline at Topaz Lake North via Minden and Carson City (via the CC bypass) to SR430 near Winter's Ranch and sharing roadbed with SR430 to SR431 and from the beginning of the Freeway at the Mt Rose Intg to Neil Rd then sharing roadbed with IR580 to IR80 then from IR80 to the NV/CA Stateline	DO	21.292	9.652*	30.944
		DO		3.018	3.018
		CC		9.611	9.611
		WA	9.678	19.156	28.834
		Total	30.970	41.437	72.407

US ROUTE TOTALS: 1,714.683 107.308 1,821.991

* Small Urban

NEVADA DEPARTMENT OF TRANSPORTATION
ROADWAY SYSTEMS DIVISION
STATE ROUTE SYSTEM TOTALS BY ROUTE

STATE ROUTE	TERMINI	COUNTY	MILEAGE	
28	US50 at Spooner's Jct North to the DO/CC County Line	DO	1.233	
	Douglas County Line to Washoe County Line	CC	3.950	
	CC/WA County Line to 10.993 miles to Lakeshore Blvd	WA	4.976	
	Lakeshore Blvd to NV/CA Stateline	WA	6.015	SU
		Total	16.174	
88	CA/NV Stateline to 2.308 miles to SUL Gardnerville	DO	2.308	
	SUL Gardnerville to US 0395	DO	5.560	SU
		Total	7.868	
115	SR119/Berney Rd to SR720/Union Ln	CH	1.000	
	SR720/Union Ln to SR116/Stillwater Rd	CH	3.822	SU
		TOTAL	4.822	
116	US50 to EOP at Stillwater	CH	10.488	
117	US50 South East along Sheckler Rd to Taylor St	CH	6.914	
118	SR115/Harrigan Rd East along Wildes Rd to .0100 miles East of Pasture Rd	CH	2.335	SU
	0.010 miles East of Pasture Rd to 1.135 miles East of Pasture Rd	CH	1.140	
		TOTAL	3.475	
119	US95East along Berney Rd. to Beach Rd	CH	4.137	
120	US95to Berney Rd	CH	6.260	
121	US50 to Settlement Rd	CH	26.951	
140	US95to the Nevada/Oregon Stateline	HU	110.113	
146	Southern Highlands Pkwy to IR215 at the Pecos Intg	CL	6.673	U
147	Losee Rd to EUL of North Las Vegas	CL	7.429	U
	EUL of North Las Vegas to boundary of Lake Mead Recreational Area	CL	7.352	
		Total	14.781	
156	Lee Canyon ski area parking lot to US95	CL	17.592	
157	Charleston Rec. Area (end of loop) to WUL N Las Vegas	CL	20.993	
	WUL N Las Vegas to US95		0.445	U
		Total	21.438	

SU = Small Urban
U = Urbanized

NEVADA DEPARTMENT OF TRANSPORTATION
ROADWAY SYSTEMS DIVISION
STATE ROUTE SYSTEM TOTALS BY ROUTE

STATE ROUTE	TERMINI	COUNTY	MILEAGE
158	SR157, near Charleston Park North to SR156 near Lee Canyon Ski Area	CL	8.882
159	SR160/Pahrump Valley Rd. North East along Blue Diamond/Red Canyon Rd and Charleston Blvd to Nellis Blvd	CL	14.000
			17.003 U
		TOTAL	31.003
160	SR604 Las Vegas Blvd to WUL of Las Vegas via Pahrump Valley to US95	CL	32.336
		CL	11.030 U
		NY	26.372 SU
			10.851
		TOTAL	80.589
161	Goodsprings South East to IR15 at the Jean Intg	CL	7.214
163	US95East to Arizona Stateline in Laughlin	CL	19.256
164	CA Stateline East to US95	CL	18.600
165	US95approximately 10.000 miles South of Railroad Pass South East to Nelson		11.002
168	US93South East to IR15	CL	24.764
169	North boundary of the Lake Mead Recreational Area via Logandale to IR15, Ramps 3 & 4	CL	18.486
170	IR15 at Riverside Bunkerville Intg North East to Mesquite Blvd	CL	12.268
171	IR215 to entrance of Airport Connector Tunnel	CL	0.639 U
206	SR88/Woodfords Rd North via Foothill Rd and Genoa Ln to US395	DO	15.432
207	US50 to SR206/Foothill Rd	DO	11.092
208	US395 near Topaz Lake East via Wellington & Smith to US95Alt in Yerington	DO	8.796
		LY	29.096
		Total	37.892
221	SR278 near the West Carlin Intg East through Carlin to IR80 at the East Carlin Intg	EL	2.991
223	IR80 at West Wells Intg via Humboldt Ave & 6th St to US93	EL	1.989
225	SR535/Idaho St North via Mountain City & Owyhee to the Idaho Stateline	EL	99.122
			1.179 SU
		Total	100.301
226	SR225/Mountain City Rd North West to Maggie Summit Rd.	EL	39.017

SU = Small Urban
U = Urbanized

NEVADA DEPARTMENT OF TRANSPORTATION
ROADWAY SYSTEMS DIVISION
STATE ROUTE SYSTEM TOTALS BY ROUTE

STATE ROUTE	TERMINI	COUNTY	MILEAGE
227	SR535/Idaho St to EUL of Elko	EL	2.500 SU
	EUL of Elko to WUL of Spring Creek		2.420
	WUL of Spring Creek to EUL Spring Creek/Lamoille Canyon Rd		13.522 SU
	EUL of Spring Creek to Crossroad Ln		1.691
	Total		20.134
228	South of Jiggs to 23.670 miles North to SUL Spring Creek	EL	23.665
			3.149 SU
Total		26.814	
229	IR80 at Halleck Intg, Ramps 3 & 4, Exit 321 to US93	EL	50.360
230	IR80 at Deeth Intg via Starr Valley Rd to IR80 at Welcome Intg	EL	13.055
231	Fee booth at Angel Lake to IR80 at the Wells Intg, Ramps 1 & 2	EL	11.702
232	From 5.000 miles South of Steeles Creek to US93	EL	14.531
233	IR80 at Oasis Intg North East via Montello to the Utah Stateline	EL	34.234
264	CA/NV Stateline to US6	ES	33.667
265	Silver Peak Rd to US95	ES	20.500
266	CA/NV Stateline to ES/NY County Line	ES	40.338
267	CA/NV Stateline to ES/NY County Line NY/ES County Line to US95	ES	9.355
		NY	12.070
		Total	21.425
278	US50 to EU/EL County Line EL/EU County Line to West Carlin Intg, Ramps 3 & 4, Exit #279	EU	82.659
		EL	4.913
		Total	87.572
289	US95 at Melarkey St to SR795/Reinhart Ln	HU	1.637 SU
290	US95 to Paradise Valley	HU	18.012
292	SR140/Denio/Adel Rd to NV/OR Stateline	HU	2.935

SU = Small Urban
U = Urbanized

NEVADA DEPARTMENT OF TRANSPORTATION
ROADWAY SYSTEMS DIVISION
STATE ROUTE SYSTEM TOTAL BY ROUTE

STATE ROUTE	TERMINI	COUNTY	MILEAGE
293	Nevada Highway Department monument to US95	HU	23.989
294	Pershing/Humboldt County Line to East Winnemucca Blvd. SUL Winnemucca to SR794/E Winnemucca Blvd.	HU	7.248
			1.725 SU
		Total	8.973
304	Outer Cattleguard South of IR80, Ramps 1 & 2 at the West Battle Mountain Intg to end of ramp	LA	3.701
305	US50 at Austin North SR304 in Battle Mountain	LA	87.717
306	0.360 miles North of Cortez Gold Mine Rd to LA/EU County Line LA/EU County Line to EOP	LA	10.026
		EU	20.619
		Total	30.645
317	0.500 miles South of Elgin turn-off to US93 at Caliente	LN	21.490
318	SR375/ Rachel/Warm Springs Rd to NV/UT Stateline LI/NY County Line to NY/WP County Line NY/WP County Line to US6	LN	48.825
		NY	38.785
		WP	22.566
		Total	110.176
319	US93to NV/UT Stateline	LN	20.914
320	US93, 3.155 miles South of SR321, South of Pioche to US93, 0.925 miles North of SR321	LN	10.674
321	US93via Pioche North to US93	LN	5.113
322	SR321/Pioche Rd to Spring Valley Reservoir Park Entrance	LN	18.572
338	CA/NV Stateline to SR208/Topaz/Yerington Rd	LY	30.896
339	SR208/Topaz/Yerington Rd to US95A/Goldfield Ave	LY	11.523
340	SR339/Nordyke Rd East to SR208/Main St in Yerington	LY	1.080
341	US50 to LY/ST County Line LY/ST County Line to SR342 and SR342 to WA County Line ST/WA County Line to SUL of Reno SUL of Reno to the end of US395 at SR430	LY	4.899
		ST	10.840
		WA	4.150
		WA	2.500 U
		Total	22.389
342	SR341/Virginia City Rd to LY/ST County Line LY/ST County Line to SR341/Virginia City Rd/Truck Route	LY	0.837
		ST	2.943
		Total	3.780

SU = Small Urban
U = Urban

NEVADA DEPARTMENT OF TRANSPORTATION
ROADWAY SYSTEMS DIVISION
STATE ROUTE SYSTEM TOTALS BY ROUTE

STATE ROUTE	TERMINI	COUNTY	MILEAGE
359	CA/NV Stateline to US95	MI	33.350
360	US6 near Basalt to US95	MI	23.245
361	US95 to the MN/NY County Line NY/MI County Line to the MI/CH County Line MI/CH County Line to US50 NY/MI County Line to NY/MI County Line	MI	22.203
		MI	2.690
		CH	15.690
		NY	22.270
		Total	62.853
362	US95 South of Hawthorne to US95 in Hawthorne Leg-Of-Wye in Hawthorne	MI	1.297
		MI	0.149
		Total	1.446
372	NV/CA Stateline to SR160/Pahrump Valley Rd	NY	7.770 SU
373	NV/CA Stateline to US95 near Armagosa Valley	NY	16.304
374	Death Valley National Monument to US95	NY	8.840
375	US6 near Warm Springs to NY/LN County Line NY/LN County Line to SR318/Sunnyside Cut-Off	NY	49.362
		LN	49.052
		Total	98.414
376	US6 North to the Cattleguard at the NY/LA County Line NY/LA County Line North to US50	NY	81.745
		LA	18.065
		Total	99.810
377	SR376/Tonopah/Austin Rd to 6.590 miles East of Manhattan	NY	6.597
379	US6 near Currant to 19.532 miles North	NY	19.532
396	IR80, Ramp 1, West Lovelock Intg to IR80, Ramp 2 at the Coal Canyon Intg	PE	7.701
397	SR860/Derby Field Rd to SR398/Main St	PE	11.840

SU = Small Urban
U = Urban

NEVADA DEPARTMENT OF TRANSPORTATION
ROADWAY SYSTEMS DIVISION
STATE ROUTE SYSTEM TOTALS BY ROUTE

STATE ROUTE	TERMINI	COUNTY	MILEAGE
398	IR80, Ramps 1 & 2 to North Meridian Rd North Meridian Rd to SR396/Upper Valley Rd	PE	2.819
		PE	1.936
		Total	4.755
399	Eagle Picher Mine (18.184 miles West of SR398) to SR398	PE	18.184
400	Kyle Hot Springs Rd to IR80, Ramps 3 & 4	PE	16.582
401	State Recreational Area to IR80, Ramps 1 & 2	PE	2.333
425	From FRWA48 to IR80, Ramps 1 & 4 of the West Verdi Intg, Exit #3 (Westbound Exit only)	WA	3.368
426	SR430/S Virginia St to 0.037 miles East of US395, Ramps 1 & 2, Exit #60	WA	0.370 U
427	Cattleguard at FR WA22 to WA/LY County Line WA/LY County Line to US95A in Fernley	WA	2.567
		LY	2.133 SU
		Total	4.700
429	Hobart Rd at Lakeview Estates to WA County Line Hobart Rd at the WA/CC County Line to SR430/US395	CC	0.032
		WA	7.824
		Total	7.856
430	US395 (near Winters Ranch) to SUL Reno SUL Reno to Patriot Blvd N McCarran Blvd to US395	WA	5.862
		WA	7.345 U
		WA	2.483 U
		Total	15.690
431	SR28 to EUL Incline EUL Incline to SR430	WA	2.559 SU
		WA	21.854
		Total	24.413
443	McCarran Blvd to Dandini Blvd Dandini Blvd to 7th St in Sun Valley	WA	1.142 U
		WA	2.055 U
		Total	3.197
445	Nugget Ave to NUL of Reno/Sparks NUL of Reno/Sparks to Warrior Point Park Rd	WA	12.719 U
		WA	28.989
		Total	41.708
446	SR445/Pyramid Lake Rd to SR447/Gerlach Rd	WA	13.156
447	SR427 to 0.375 miles North of the Western Rail Road Xing	WA	74.645
487	Cattleguard at UT/NV Stateline to US6	WP	11.472
488	Lehman Caves Visitor Center entrance to SR 048/Baker Rd	WP	5.493

NEVADA DEPARTMENT OF TRANSPORTATION
ROADWAY SYSTEMS DIVISION
STATE ROUTE SYSTEM TOTALS BY ROUTE

STATE ROUTE	TERMINI	COUNTY	MILEAGE	
490	US93to EOP 0.006 miles East of the Ely State Prison entrance	WP	8.931	
511	West Ormsby Blvd to SR529/NCarson St	CC	0.808	U
512	Kings Canyon Creek to SR516/W Ormsby Blvd SR516/W Ormsby Blvd To S Division S Division St from W King St to W 5th St Fifth St to S Carson St (Used to be part of SR513)	CC	1.375	U
		CC	0.590	U
		CC	0.178	U
		CC	0.139	U
		Total	2.282	
513	S Carson St to Edmonds Dr/Fairview Edmonds Dr to Lloyds Bridge (on Carson River Rd) Lloyds Bridge to 1,050 feet North of Lloyds Bridge	CC	2.171	U
		CC	2.297	U
		CC	0.249	U
		Total	4.717	
516	W King St North to SR529/N Carson St	CC	2.452	U
518	SR529/S Carson St to Jacobsen Way	CC	1.017	U
520	SR529/S Carson St North to SR530/William St	CC	1.227	U
525	US50 to SR531/E College Parkway at Jct of Lompe Lane	CC	1.323	U
529	US50/US395 from Spooner Jct to US395	CC	5.656	U
530	SR529/Carson St East to US395	CC	1.464	U
531	SR529 East to SR525 at Jct of Lompa Ln	CC	1.645	U
535	IR80, W Elko Intg, Ramps 3 & 4 to West city limits of Elko SR225/Mountain City Hwy to SR227/Lamoille Rd Idaho St to IR80, Ramps 3 & 4, Exit #303	EL	2.353	SU
		EL	0.784	SU
		EL	0.200	SU
		Total	3.337	
562	S Las Vegas Blvd to WUL of Henderson (Annie Oakley Dr) Gibson Rd to Boulder Hwy	CL	4.948	U
		CL	1.014	U
		Total	5.962	
564	IR515 East to Boulder Hwy and to NUL Henderson and South boundary of the Lake Mead Recreation Area	CL	6.881	U
		CL	1.343	
		Total	8.224	
573	US95 to N Las Vegas city limits at Decatur Blvd Losee Rd to SR604/Las Vegas Blvd	CL	2.260	U
		CL	3.511	U
		Total	5.771	
574	US95, Cheyenne Ave Intg, Ramps 3 & 4 to SR612/Nellis Blvd	CL	10.435	U
578	IR15, Washington Ave/D St Intg to SR604/Las Vegas Blvd	CL	0.661	U
579	Rancho Rd to H St H St to N Las Vegas Blvd	CL	1.346	U
		CL	0.860	U
		Total	2.206	

SU = Small Urban
U = Urban

ROADWAY SYSTEMS DIVISION
STATE ROUTE SYSTEM TOTALS BY ROUTE

STATE ROUTE	TERMINI	COUNTY	MILEAGE
582	US95, Wagonwheel Intg, Ramps 3/4 to 7th St	CL	16.777 U
589	SR595/Rainbow Blvd East to SR612/Nellis Blvd	CL	10.023 U
592	SR595/Rainbow Blvd to IR15 SR 605/Paradise Rd to SR582/Boulder Hwy	CL	3.578 U
		CL	4.873 U
		Total	8.451
593	Dean Martin Dr to Boulder Hwy	CL	7.346 U
594	0.723 miles West of Las Vegas Blvd to S Las Vegas Blvd	CL	0.723 U
595	Tropicana Blvd to US95, Rainbow Intg, Ramps 1 & 2	CL	6.359 U
596	Tropicana Ave to Smoke Ranch Rd	CL	7.158 U
599	Sahara to Rancho Road Intg at US95, Ramps 1 & 2 (ROW from Lake Mead to Carey/Smoke Ranch are not maintained)	CL	8.715 U
602	SR 614/Stewart Ave to SR579/Bonanza Rd	CL	0.253 U
604	289 ft. South of Tropicana to 341 ft North of Tropicana Jct of Owens St to IR15, Apex Intg, Ramps 3 & 4	CL	0.119 U
		Total	13.407
610	N Las Vegas Blvd To Lamb Intg	CL	2.028 U
612	SR593/Tropicana Ave North to SR604/N Las Vegas Blvd	CL	9.427 U
646	From 0.090 miles West of N McCarran Blvd to N McCarran Blvd	WA	0.090 U
647	IR80, 4th St Intg, Ramps 1&2 to W McCarran Blvd Galletti Way. to IR80, 4th St Intg, Ramps 3 & 4 Stanford Way to East McCarran Blvd	WA	3.221 U
		WA	0.154 U
		WA	0.302 U
		Total	3.677
648	Kietzke to E McCarran Blvd	WA	2.657
650	Mill St to the North/South Freeway entrance	WA	6.365 U

NEVADA DEPARTMENT OF TRANSPORTATION
ROADWAY SYSTEMS DIVISION
STATE ROUTE SYSTEM TOTALS BY ROUTE

STATE ROUTE	TERMINI	COUNTY	MILEAGE
651	South/North McCarran Intg to 4th St	WA	6.630 U
653	Kietzke Lane to Terminal Way	WA	0.589 U
655	IR80, Patrick Intg, Ramps 1 & 2 ST/WA County Line/Truckee River to 0.054 miles South to Kal Kan Company	WA	1.088
		ST	0.054
		Total	1.142
660	From the begin to end of the Bridge/Overpass on IR80	WA	0.055 U
663	Sutro St to SR445/Pyramid Way	WA	2.491 U
667	SR430/S Virginia St to Victorian Ave	WA	4.468 U
668	Hymmer Ave to Victorian Ave in Sparks	WA	0.314 U
671	S Virginia St to Lakeside Dr (at Holcomb Ln) Holcomb Ln to Huffaker Ln (at Lakeside Dr) Lakeside Dr to Del Monte Ln	WA	2.206 U
		WA	0.732 U
		WA	0.488 U
		Total	3.426
673	From FR WA 23 (Old US395) to R/W at the Stead Intg	WA	0.397
705	CC-DO County Line to DO-CC County Line	DO	0.916 SU
715	SR117/Sheckler Rd to US50	CH	2.135 SU
718	From begining of pavement to Lone Tree Rd Curry Rd to US95	CH	0.800
		CH	2.103
		Total	2.903
720	US95to SR120/Pasture Rd	CH	3.016 SU
722	US50 near Eastgate to CH/LA County Line CH/LA County Line to District 2 & 3 boundary District 2 & 3 boundary to US50	CH	16.616
		LA	12.000
		LA	29.523
		Total	58.139
723	US50 to Rice Rd Rice Rd to Cox Rd	CH	1.179 SU
		CH	0.829
		Total	2.008
726	US95to 1.900 miles East	CH	1.866 SU
739	West Right Of Way to Ramps 1 & 2 at IR15 to SR604/Las Vegas Blvd	CL	0.218
756	SR88/Woodfords Rd East to US395	DO	3.974

SU = Small Urban
U = Urban

NEVADA DEPARTMENT OF TRANSPORTATION
ROADWAY SYSTEMS DIVISION
STATE ROUTE SYSTEM TOTALS BY ROUTE

STATE ROUTE	TERMINI	COUNTY	MILEAGE
757	SR206/Foothill Rd to SUL of Minden SUL of Minden to US395	DO	2.000
		DO	1.190 SU
		Total	3.190
759	US395 to 12 ft East of Heybourne Rd	DO	1.004
760	Nevada Beach Rd to US50	DO	0.603
766	SR221/Chestnut St in Carlin to EL/EU County Line EL/EU County Line to EOP	EL	5.183
		EU	6.324
		Total	11.507
767	Neff Mill Rd North to SR229/Secret Pass Rd	EL	1.924
773	SR264/Fish Lake Valley Rd to US6	ES	10.496
774	3rd St in Goldpoint to SR266/Lida Rd	ES	7.445
780	BOP at Richmond/Eureka Mine to US50	EU	2.270
781	From the South end of Bridge #B-1489 over the Humboldt River to the North end	EU	0.039
787	US95/Winnemucca Blvd to SR294/Grass Valley Rd and Haskell St	HU	0.497 SU
789	IR80, Ramp 4 to 0.300 miles North of Midas Rd	HU	16.249
794	SR289/Winnemucca Blvd to Cattleguard	HU	2.438 SU
795	SR289/Winnemucca Blvd to Cattleguard	HU	1.245 SU
796	Cattleguard at Winnemucca Airport to FR HU15	HU	1.364
806	SR304/Front St to 5.800 miles North at Cattleguard	LA	5.903
816	US93to the county airport * This route may be relinquished at a later date	LN	0.610
822	From US50 to .0170 miles East of Bridge #B-637	LY	0.146
823	SR208/Topaz-Yerington Rd to Simpson	LY	7.614
824	SR208/Topaz-Yerington Rd near Smith to SR823/Colony District Rd * Includes leg of wye at Smith	LY	5.573

SU = Small Urban
U = Urban

NEVADA DEPARTMENT OF TRANSPORTATION
ROADWAY SYSTEMS DIVISION
STATE ROUTE SYSTEM TOTALS BY ROUTE

STATE ROUTE	TERMINI	COUNTY	MILEAGE
825	0.415 miles West to SR824/Day Ln	LY	0.415
827	SR339/Nordyke Rd to 5.796 miles East	LY	5.796
828	US50A East to US50A near Hazen	LY	7.736 SU
829	SR338/Sweetwater Rd to SR208/Topaz-Yerington Rd	LY	3.167
839	Rawhide Rd to MI/CH County Line MI/CH County Line to US50	MI	4.154
		CH	13.919
		Total	18.073
844	SR361/Gabbs Valley Rd to EOP (2 miles East of Toiyabe National Forest boundary)	NY	12.319
854	SR399/Eagle Picher/Pitt Rd to SR398/Main St	PE	4.120
856	SR396/14th St to Cattleguard 0.011 miles East of Reservoir Rd	PE	1.398
858	IR80, Ramps 3 & 4 to FR PE07	PE	0.546
860	1.888 miles South of FR PE01 to Derby Airport	PE	1.888
877	SR429/Bowers Mansion Rd to North SR429/Bowers Mansion Rd	WA	4.296
878	Entrance of East Mt. Rose parking lot to SR431/Mt. Rose Highway	WA	1.022
880	Orr Ditch, 0.565 miles West of Pyramid Way to Pyramid Way	WA	0.565 U
892	US50 to EOP, 11.931 miles North of Strawberry	WP	35.919
893	US50/US6 to EOP at Muncy Creek	WP	39.753
894	Shoshone to US93	WP	16.617
895	Preston to SR318/Sunnyside Rd	WP	1.481

HIGHWAY SYSTEM / NUMBER CROSS REFERENCE
HISTORICAL SYSTEM NUMBERS PRIOR TO: December 31, 1991

SYSTEM NUMBERS	PREVIOUS NUMBERS
IR 015	FAI 015, SR 6, US 91, US 466, FAP 5
IR 080	FAI 080, SR 1, US 40, FAP 1
IR 215	SR146
IR 515	FAP 006, US 95, US 93
IR 580	FAP 009, FAP 3
US 006	FAP 006, FAP 004, SR 10, 15, 4, 14, US50, SR 3
US 050	FAP 050, FAP 002, FAS 210, 564, SR 3, 2A, 14, 2
US 50A	FAP 50A, FAP 006, SR 2, SR 2A, SR 24, SR 3, US395, US 93, US50A.
US 093	FAP 093, FAP 006, FAP 007, FAP 004, FAP 002, SR 26, 7, 13, 2, 24, 14, US 466, FAP 544
US 93A	FAP 93A, FAP 002, SR 24, US50A.
US 095	FAP 095, FAP 006, FAP 004, FAP 001, FAS 114, FAS 507, SR 1A, 3, 5, 148, 8, US 466, SR 5C, SR140
US 095A	FAP 95A, FAP 001, FAP 010, SR 3, 2B, 16, 1,1B, US 40
US 395	FAP 395, FAP 002, FAP 003, SR 3, 19, 9, 70, SR822
SR 028	FAP 028, FAS 730, SR 28
SR 088	FAP 088, FAS 551, SR 88
SR 115	FAS 115, FAS 520
SR 116	FAS 116, FAS 501, SR 42
SR 117	FAS 117, FAS 504, FAS 505, SR 61
SR 118	FAS 118, FAS 509, SR 62, LCL
SR 119	FAS 119, FAS 524
SR 120	FAS 120, FAS 511, SAR 719
SR 121	FAS 121, FAS 615
SR 140	FAS 140, FAS 614, FAS 616, SR 140

HIGHWAY SYSTEM / NUMBER CROSS REFERENCE
HISTORICAL SYSTEM NUMBERS PRIOR TO: December 31, 1991

SYSTEM NUMBERS	PREVIOUS NUMBERS:
SR 146	FAS 146, FAS 539, SR 41
SR 147	FAS 147, FAU 576, SR 41
SR156	FAS 156, FAS 547, SR 52
SR 157	FAS 157, FAS 543, SR 39
SR 158	FAS 158, FAS 812
SR 159	FAS 159, FAS 831, FAU 587, SR 5C, FAP 6
SR 160	FAS 160, FAS 538, SR 16, FAU 618
SR 161	FAS 161, FAS 532, SR 53
SR 163	FAS 163, FAS 540, SR 77
SR 164	FAS 164, FAS 545, SR 68
SR 165	FAS 165, FAS 536, SR 60
SR 168	FAS 168, FAS 809, SR 7, US 91, FAP 005, SR 6, US 93
SR 169	FAS 169, FAS 531, SR 12
SR 170	FAS 170, FAS 541, US 91, FAP 005, SR 6
SR 171	NEW
SR 206	FAS 206, FAS 554, FAS 559, FAS 553, SR 19, SR 57, SR 758
SR 207	FAS 207, FAS 559, SR 19
SR 208	FAS 208, FAS 560, SR 3
SR 221	FAS 221, FAP 001, SR 1
SR 223	FAS 223, FAP 001, FAS 582, SR 1
SR 225	FAS 225, FAS 571, SR 51
SR 226	FAS 226, FAS 573, SR 11
SR 227	FAS 227, FAS 572, SR 46
SR 228	FAS 228, FAS 578, SR 46
SR 229	FAS 229, FAS 583, FAS 580, FAS 579, SR 11

HIGHWAY SYSTEM / NUMBER CROSS REFERENCE
HISTORICAL SYSTEM NUMBERS PRIOR TO: December 31, 1991

SYSTEM NUMBERS	PREVIOUS NUMBERS:
SR 230	FAS 230, FAS 574
SR 231	FAS 231, FAS 582
SR 232	FAS 232, FAS 576
SR 233	FAS 233, FAS 581, SR 30
SR 264	FAS 264, FAS 592, FAS 595, SR 3A
SR 265	FAS 265, FAS 591, SR 47
SR 266	FAS 266, FAS 593, SR 3
SR 267	FAS 267, FAS 594, SR 72
SR 278	FAS 278, FAS 602, FAS 577, SR 51
SR 289	FAS 289, FAP 001, FAS 618, SR 1
SR 290	FAS 290, FAS 611, SR 8B, 792
SR 292	FAS 292, FAS 614
SR 293	FAS 293, FAS 620
SR 294	FAS 294, FAS 615
SR 304	FAS 304, FAP 001, SR 1
SR 305	FAS 305, FAS 623, SR 8A
SR 306	FAS 306, FAS 601, SR 21, SAR 805
SR 317	FAS 317, FAS 633, FAS 637, SR 55
SR 318	FAS 318, FAS 673, SR 38
SR 319	FAS 319, FAP 008, SR 25
SR 320	FAS 320, FAS 631
SR 321	FAS 321, FAS 654, US 93, SR 7
SR 322	FAS 322, FAS 632, SR 85
SR 338	FAS 338, FAS 647, SR 22
SR 339	FAS 339, FAS 804, FAS 643, FAS 642, SR 2B

HIGHWAY SYSTEM / NUMBER CROSS REFERENCE
HISTORICAL SYSTEM NUMBERS PRIOR TO: December 31, 1991

SYSTEM NUMBERS	PREVIOUS NUMBERS:
SR 340	FAS 340, FAS 642, SR 2B
SR 341	FAS 341, FAS 652, SR 17
SR 342	FAS 342, FAS 641, SR 80
SR 359	FAS 359, FAS 664, SR 31
SR 360	FAS 360, FAS 662, SR 10
SR 361	FAS 361, FAS 661, SR 23
SR 362	FAS 362
SR 372	FAS 372, FAS 677, SR 52
SR 373	FAS 373, FAS 674, SR 29
SR 374	FAS 374, FAS 675, SR 58
SR 375	FAS 375, FAS 802, SR 25
SR 376	FAS 376, FAS 624, SR 8A
SR 377	FAS 377, FAS 671, SR 69
SR 379	FAS 379, FAS 676, SR 20
SR 396	FAS 396, FAP 001, SR 1, US 40, US 95
SR 397	FAS 397, FAS 691, SR 59, FAS 700
SR 398	FAS 398, FAS 691, FAS 693, SR 66
SR 399	FAS 399, FAS 808, SR 48
SR 400	FAS 400, FAS 805, SR 50
SR 401	FAS 401
SR 425	FAS 425, FAP 001, SR 1, US 40
SR 426	FAU 682
SR 427	FAS 427, FAP 001, SR 1, US95Alt. Spur
SR 428	FAS 428, SR 3B
SR 429	FAS 429, FAS 823, US395, SR 3, FAP 3

HIGHWAY SYSTEM / NUMBER CROSS REFERENCE
HISTORICAL SYSTEM NUMBERS PRIOR TO: December 31, 1991

SYSTEM NUMBERS	PREVIOUS NUMBERS:
SR 430	FAS 430, FAS 772, FAP 003, SR 3, 70, US395, FAU 661
SR 431	FAS 431, FAS 719, SR 27, FAU 900
SR 443	FAS 443, FAS 726, FAU 477, SR 33, FAU 666, SAR 879
SR 445	FAS 445, FAS 703, SR 33, FAU 669, SR 32
SR 446	FAS 446, FAS 703
SR 447	FAS 447, FAS 710, SR 34, 81
SR 487	FAS 487, FAS 732, SR 73
SR 488	FAS 488, FAS 738, SR 74
SR 490	FAS 736
SR 511	FAU 511, FAS 684
SR 512	FAU 512, FAS 683, FAS 684, SAR 701
SR 513	FAU 513, FAS 683, FAS 681, FAS 102, SR 65, SAR 704
SR 516	FAU 516, FAU 509, FAS 688, FAS 101, FAS 689, SR 702
SR 518	FAU 518, SR 36, SAR 700
SR 520	FAU 520, FAS 687
SR 525	FAU 525, FAU 526, FAS 685, SAR 703, FAU 514, FAS 685, FAS 100, SAR 703
SR 529	US 395, US50, SR 3, FAP 3
SR 530	US 50, FAP 002, SR 2A
SR 531	FAU 514, FAS 100, FAS 685
SR 535	FAU 535, FAP 001, SR 1, US 40, FAS 222
SR 562	FAU 562, FAS 828, FAS 152
SR 564	Partially Back on System SR-146, SR 41, FAS 539
SR 573	FAU 573
SR 574	FAU 574
SR 578	FAU 578

HIGHWAY SYSTEM / NUMBER CROSS REFERENCE
HISTORICAL SYSTEM NUMBERS PRIOR TO: December 31, 1991

SYSTEM NUMBERS	PREVIOUS NUMBERS:
SR 579	FAU 579, FAS 824, SR 5A
SR 582	FAU, 582, FAS 145, FAU 446, FAU 563, US95, US93
SR 589	FAU 589, FAS 549, FAS 148, FAU 444
SR 591	FAU 591
SR 592	FAU 592, FAU 441, FAS 149
SR 593	FAU 593, FAS 806, FAS 150, FAU 445
SR 594	NEW
SR 595	FAU 595, FAS 153, FAS 829
SR 596	FAU 596, FR 424, SAR 743
SR 599	FAU 599, FAU 447, SR 5, FAS 824, US95, FAP 006
SR 601	FAU 601, FAP 005, SR 5, 6, 6A
SR 602	FAU 602, SR 5B, SAR 740
SR 604	FAU 604, FAP 005, SR 6, 6B, FAS 142, 143, SAR 738, US 91, US93
SR 605	FAU 605, FAS 534
SR 607	FAU 607
SR 610	FAU 610, FAU 443, FAS 814, FAS 815
SR 612	FAU 612
SR 646	FAU 646, FAU 474, SR 32A
SR 647	FAU 647, FAP 001, SR 1, US 40, SR426
SR 648	FAU 648, FAU 476, SR 33B, FAS 705, SR 33B
SR 650	FAU 650, FAS 820
SR 651	FAU 651, FAS 821
SR 653	FAU 653, FAU 473, FAS 714, FAP 003 Spur
SR 655	NEW, FAS 702, SR 64
SR 657	FAU 657

HIGHWAY SYSTEM / NUMBER CROSS REFERENCE
HISTORICAL SYSTEM NUMBERS PRIOR TO: December 31, 1991

SYSTEM NUMBERS	PREVIOUS NUMBERS:
SR 660	FAU 660, SR 33A
SR 663	FAU 663, FAU 477, FAS 727
SR 667	FAU 667, FAU 470, FAS 716
SR 668	FAU 668, FAP 001 Spur, SR 1
SR 671	FAU 671, FAS 708, FAS 433
SR 673	FAU 673, FAP 003, SR 70, FR 505, US395
SR 686	FAU 686
SR 715	SAR 715, FAS 522
SR 718	SAR 718, FAS 510
SR 720	SAR 720
SR 722	SAR 722, FAS 680, SR 2
SR 723	SAR 723, FAS 517
SR 726	SAR 726
SR 739	SAR 739, FAS 547, FAS 537
SR 756	SAR 756, FAS 552, SR 56
SR 757	SAR 757, FAS 559, SR 19
SR 759	SAR 759, FAS 558
SR 760	SAR 760, FAS 565
SR 766	SAR 766, FAS 584
SR 767	SAR 767, FAS 579
SR 773	SAR 773, FAS 592, SR 3A
SR 774	SAR 774, SR 71
SR 780	SAR 780, FAS 606, FAS 604
SR 781	SAR 781, FAS 602

HIGHWAY SYSTEM / NUMBER CROSS REFERENCE
HISTORICAL SYSTEM NUMBERS PRIOR TO: December 31, 1991

SYSTEM NUMBERS	PREVIOUS NUMBERS:
SR 786	SAR 786
SR 787	NEW, SR294
SR 789	SAR 789, FAS 613, SR 18
SR 794	SAR 794, FAP 001, SR 1, US 40
SR 796	NEW, FAS 838
SR 806	SAR 806, FAS 621, SR 18A
SR 816	SAR 816
SR 822	SAR 822, FAS 650
SR 823	SAR 823, FAS 644
SR 824	SAR 824, FAS 645
SR 825	SAR 825, FAS 646
SR 827	SAR 827, FAS 643, SAR 826, FAS 811
SR 828	SAR 828 FAS 653
SR 829	SAR 829, FAS 649, SR 22
SR 839	SAR 839, FAS 525, FAS 325, SR 31
SR 844	SAR 844, FAS 680, SR 91
SR 854	SAR 854, FAS 693, FAS 694, SR 48
SR 856	SAR 856, FAS 699
SR 858	SAR 858, SR 50
SR 859	SAR 859, FAS 698, COLL 5453
SR 860	SAR 860
SR 877	SAR 877, FAS 709
SR 878	SAR 878, FAS 723
SR 880	SAR 880, SR 33

HIGHWAY SYSTEM / NUMBER CROSS REFERENCE
HISTORICAL SYSTEM NUMBERS PRIOR TO: December 31, 1991

**SYSTEM
NUMBERS**

PREVIOUS NUMBERS:

SR 892	SAR 892, FAS 578, SR 46
SR 893	SAR 893, FAS 739
SR 894	SAR 894, FAS 733
SR 895	SAR 895, FAS 673
