

**PANACA AREA
2007**

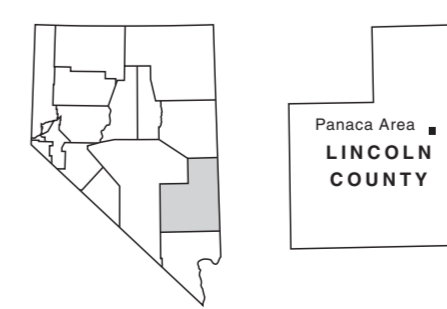

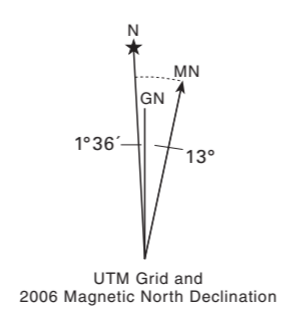
Population* 858
Mean Elevation 4749'
*2006 Nevada State Demographer

Transverse Mercator Projection 1983
Mount Diablo Base and Meridian
1,200 Meter Universal Transverse
Mercator Grid Zone 11
North American Datum 1983

Horizontal and vertical control data on
file at Carson City, Nevada

Copyright © 2007
Nevada Department of Transportation
Orthophoto courtesy of USDA NAIP
Photography date 2006

- Freeway, Federal
- Highway, Federal
- Highway, State
- Other Paved Road
- Improved Surface
- Unimproved
- 103 Interchange Number
- 105 Interstate Milepost Marker
- 16 Interstate Milepost Marker (by County)
- 0 US or State Route Milepost Marker (by County)
- 482W NDOT Bridge Number
- 254 Nevada Historical Marker



Prepared by and for sale at:
NEVADA DEPARTMENT OF TRANSPORTATION
Location Division, Cartography Section
1263 South Stewart Street, Room 206
Carson City, Nevada 89712

In cooperation with the
U.S. Department of Transportation
Federal Highway Administration