

**ALAMO AREA**  
2007

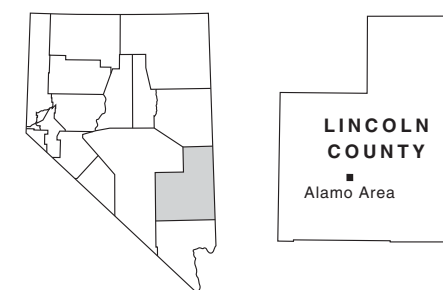

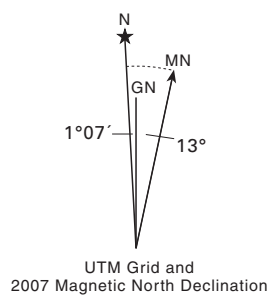
Population\* 432  
 Mean Elevation 3,450'  
 \*2000 Nevada State Demographer

Transverse Mercator Projection 1983  
 Mount Diablo Base and Meridian  
 1,000 Meter Universal Transverse  
 Mercator Grid Zone 11  
 North American Datum 1983

Horizontal and vertical control data on  
 file at Carson City, Nevada

Copyright © 2007  
 Nevada Department of Transportation  
 Orthophoto courtesy of USDA NAIP  
 Photography date: 2006

- Freeway, Federal
- Highway, Federal
- Highway, State
- Other Paved Road
- Improved Surface
- Unimproved
- Interchange Number
- Interstate Milepost Marker
- Interstate Milepost Marker (by County)
- US or State Route Milepost Marker (by County)
- NDOT Bridge Number
- Nevada Historical Marker



Prepared by and for sale at:  
**NEVADA DEPARTMENT OF TRANSPORTATION**  
 Location Division, Cartography Section  
 1263 South Stewart Street, Room 206  
 Carson City, Nevada 89712

In cooperation with the  
**U.S. Department of Transportation**  
**Federal Highway Administration**